

# JAJA



# BY & MOBILITET



# MADPYRAMIDEN



SPIS MEST FRA BUNDEN - MINDST FRA TOPPEN  
DET ER GODT FOR BÅDE DIG OG KLIMAET

**coop**

madpyramiden.dk

# MOBILITY PYRAMID



MOVE MOST FROM THE BOTTOM - LEAST FROM THE TOP  
IT'S GOOD FOR YOU, YOUR WALLET, AND THE ENVIRONMENT

**jaja**







1/3

Ophold




1/3

Delt mob.



1/3

Privat bil



## FORDELING AF VEJAREAL

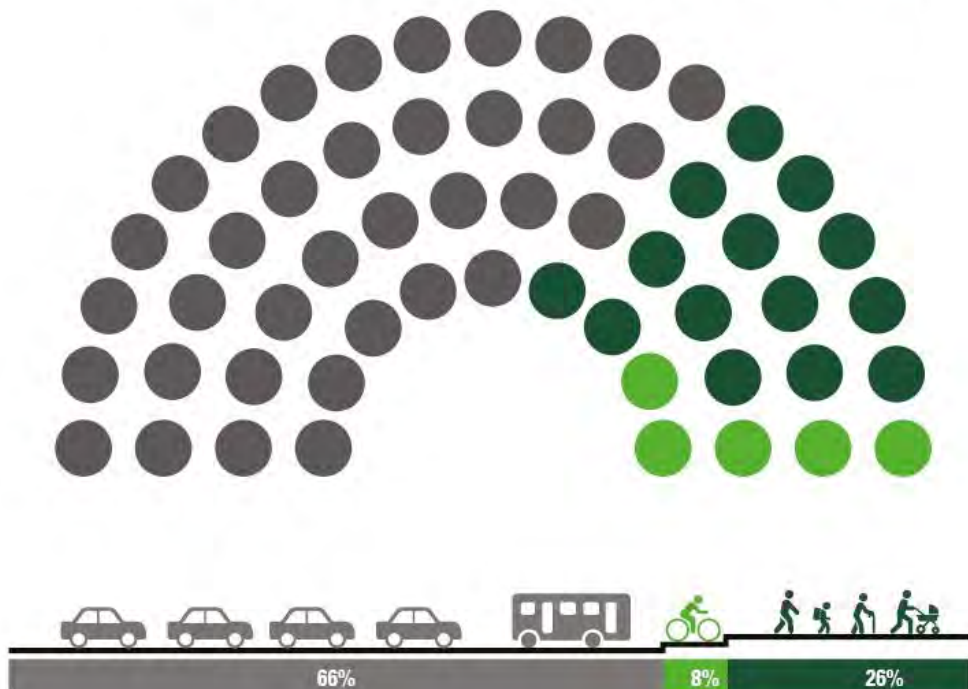


## FORDELING AF REJSEMØNSTRE





## Demokratisk fordeling af arealer



Grafen viser hvordan vores vejareal er fordelt i København.  
Kilde: Cykelredegørelsen 2020


Overfører man fordelingen på Københavns borgerrepræsentation ser man fordan mandaterne fordeler sig i en overrepræsentation i bilisme.

## Vi stemmer med vores rejsevalg!



Grafen viser Københavnerens rejsevæner i København.  
Kilde: Mobilitetsredegørelsen 2023.

Overfører man rejsevæner på Københavns Borgerrepræsentation ser man fordan mandaterne fordeler sig i klart flertal for aktiv mobilitet og offentlig transport!





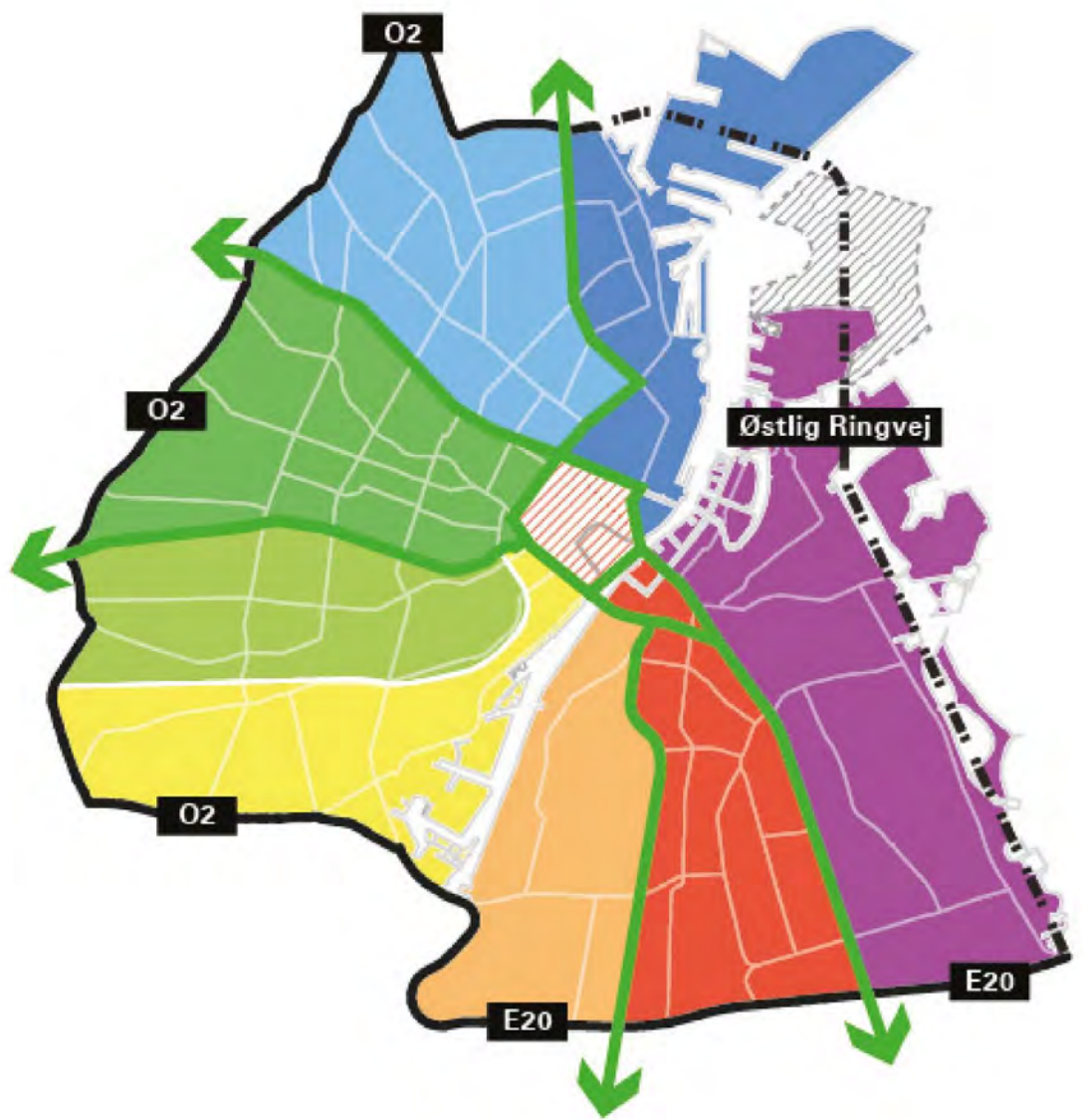
**By - Kvarter - Gade**

**JAJA**

# **BILFRIHED**

**Del af en erhvervs-phd, i samarbejde med Robert  
Martin Martin og Aalborg Universitet**





RING ROAD

O2

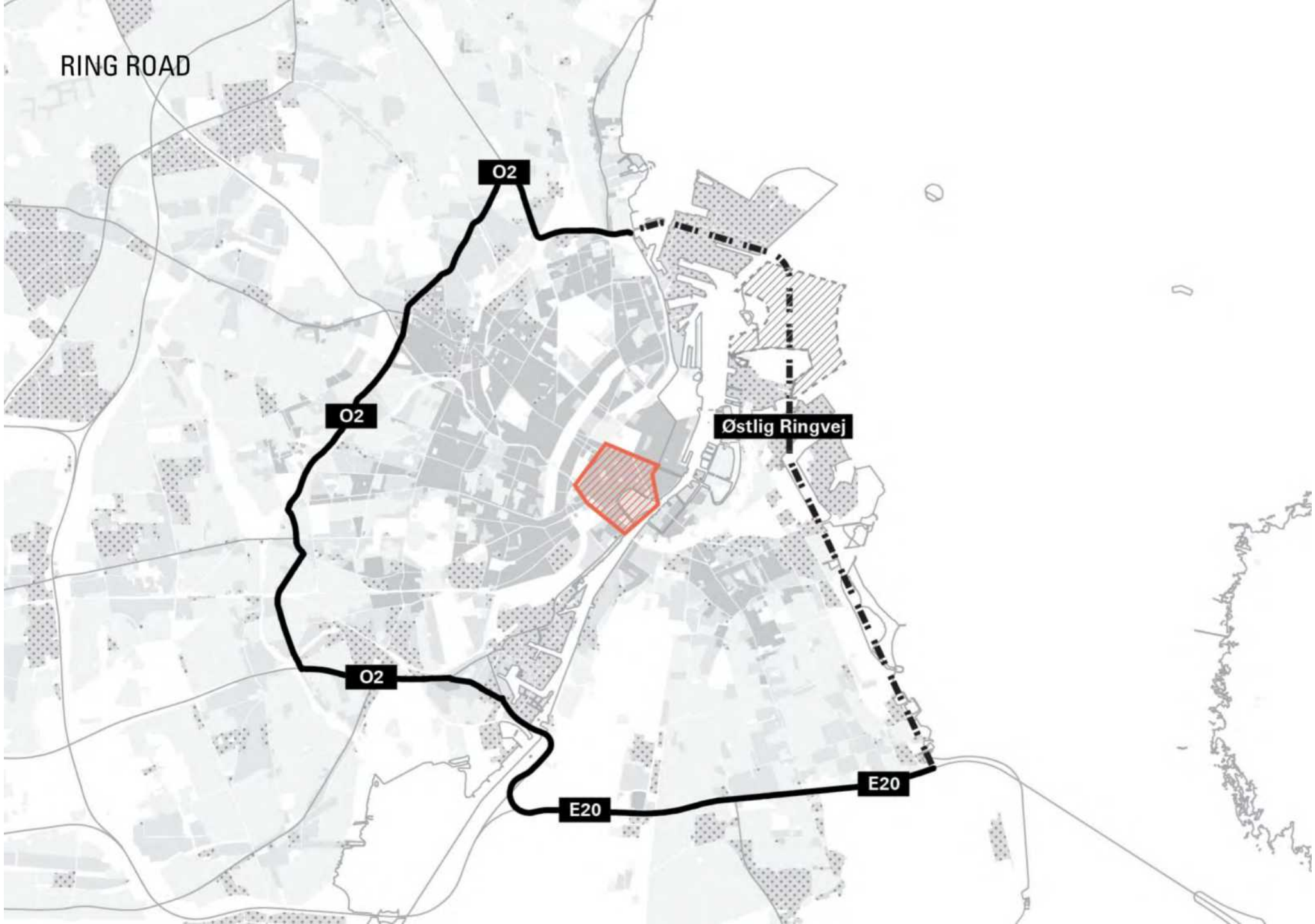
O2

Østlig Ringvej

O2

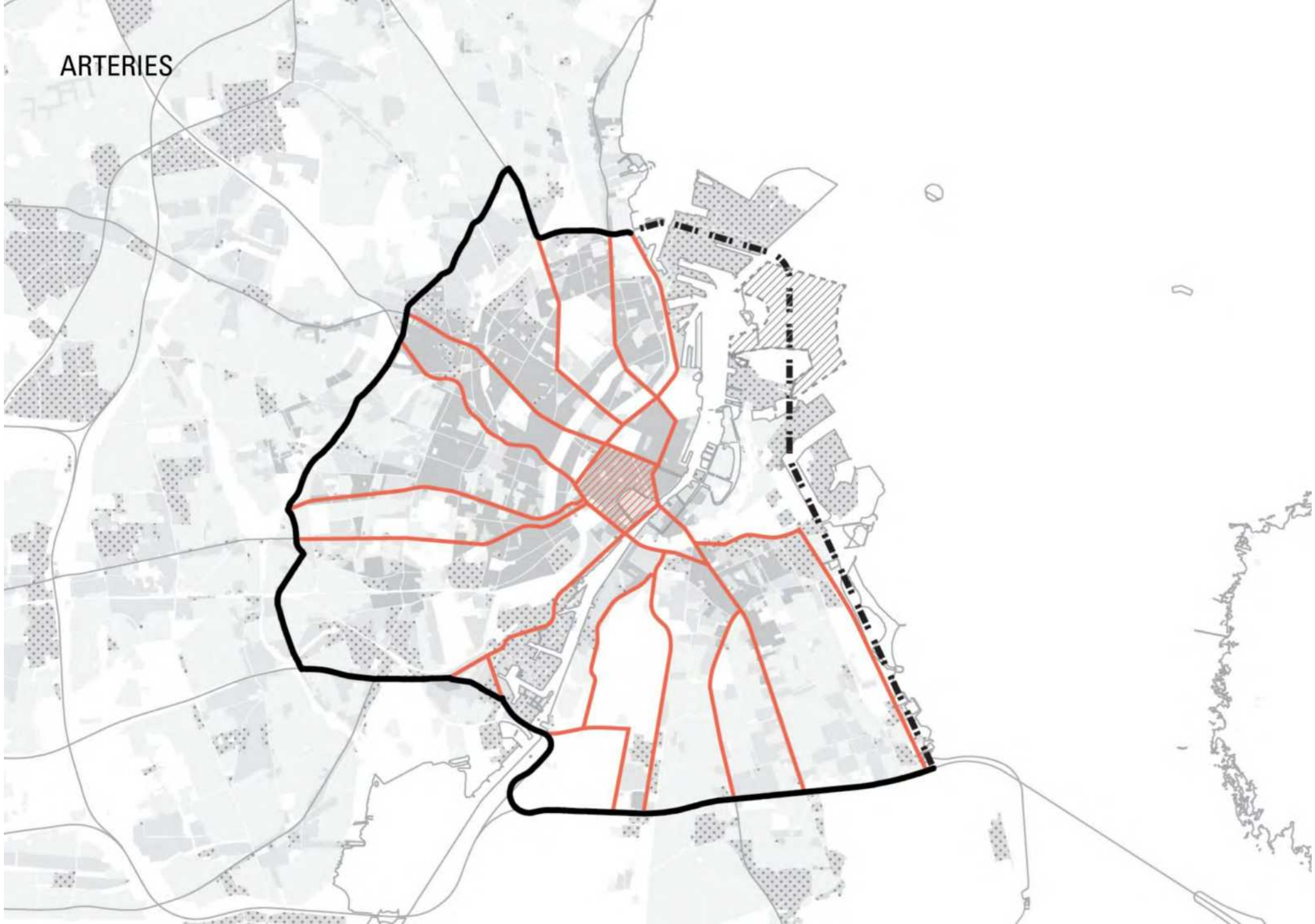
E20

E20

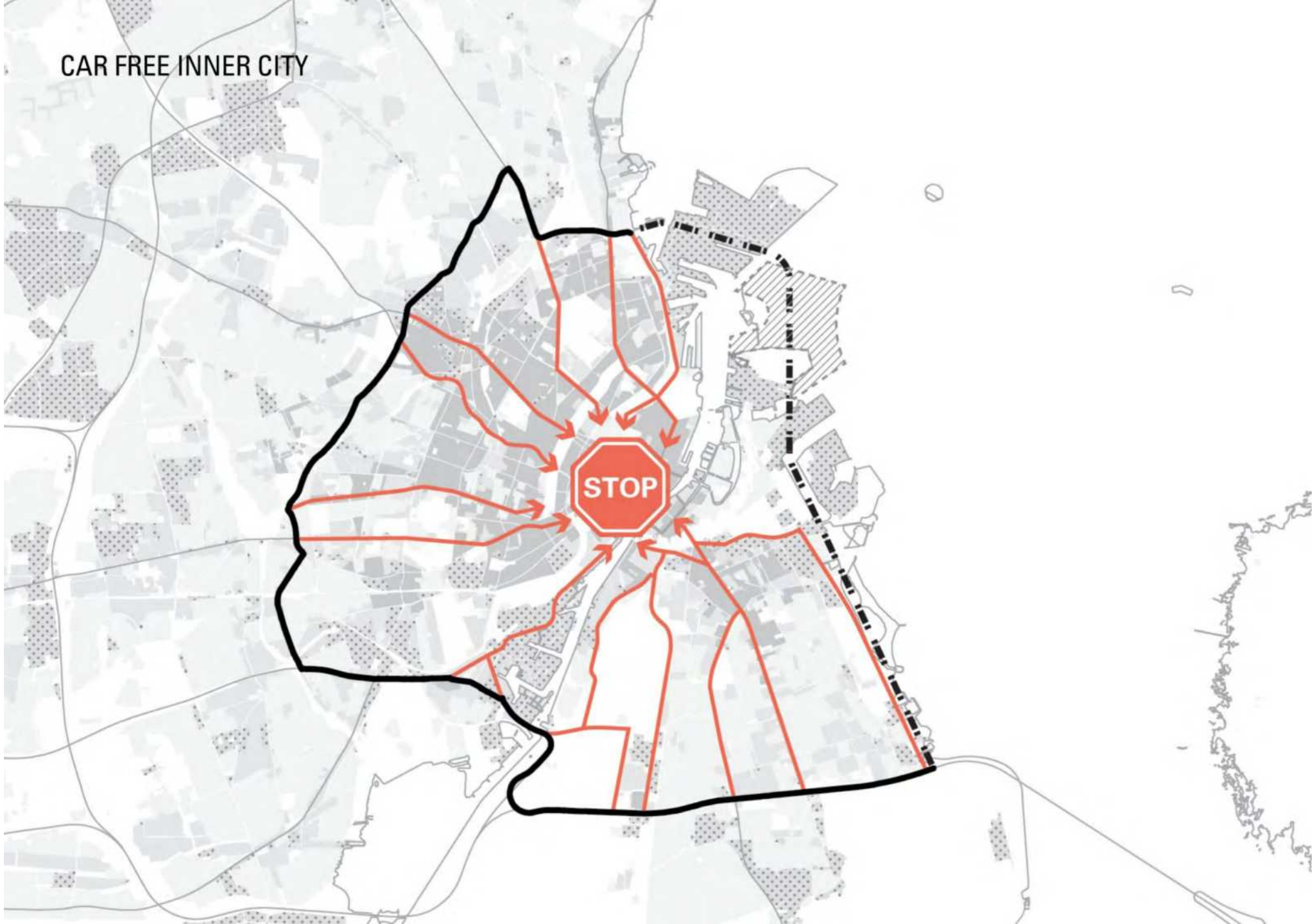




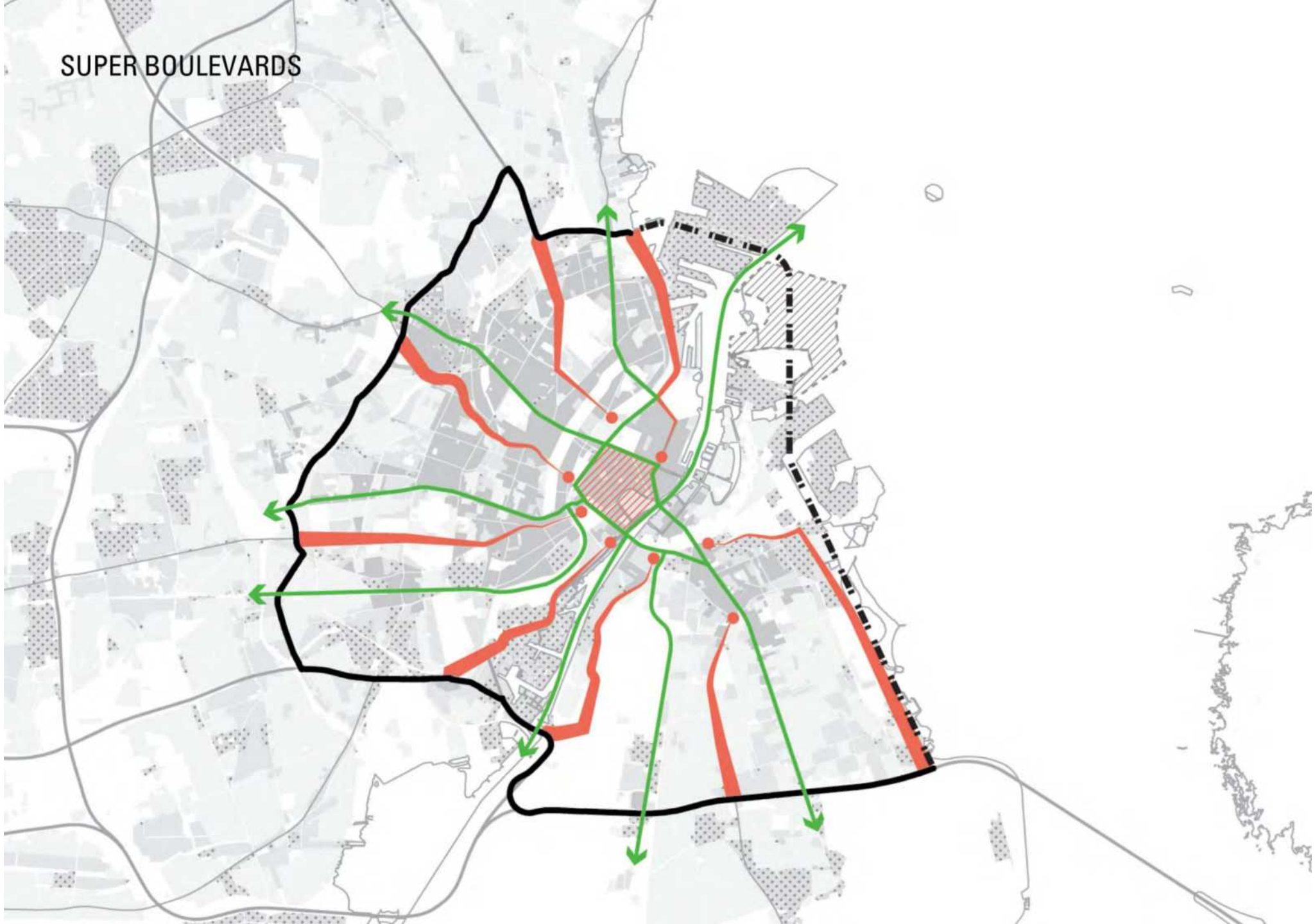
ARTERIES



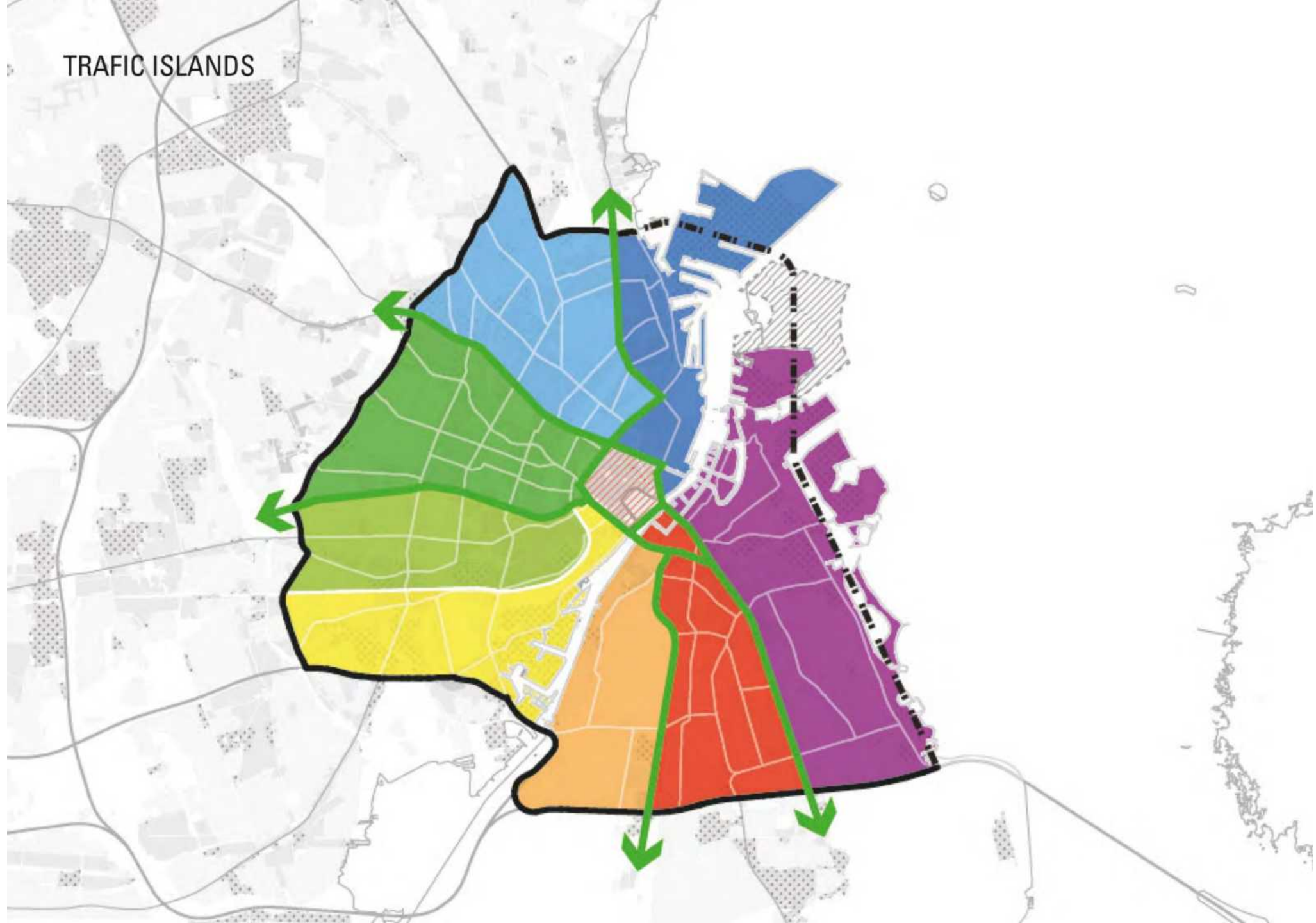
# CAR FREE INNER CITY



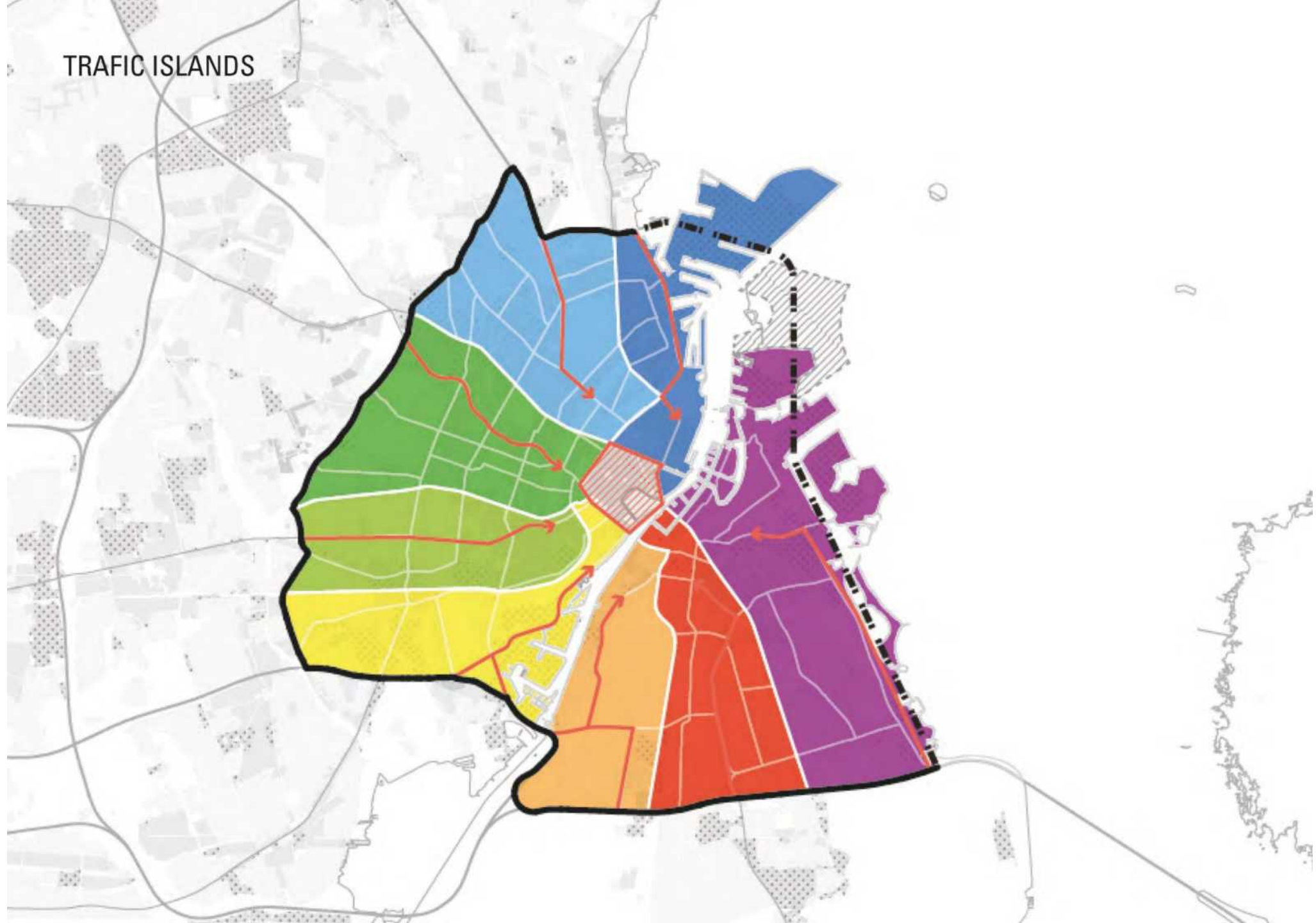
# SUPER BOULEVARDS



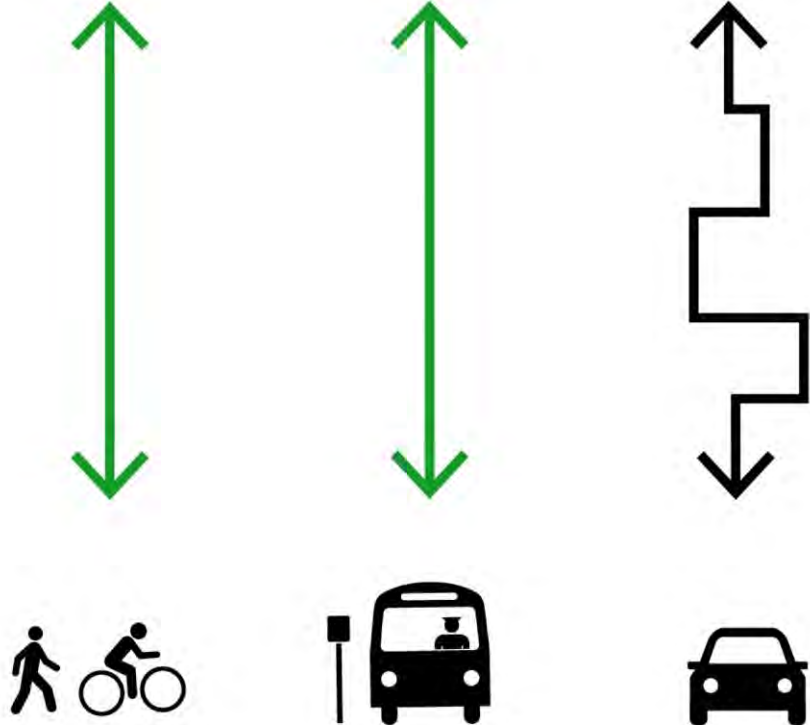
# TRAFIC ISLANDS



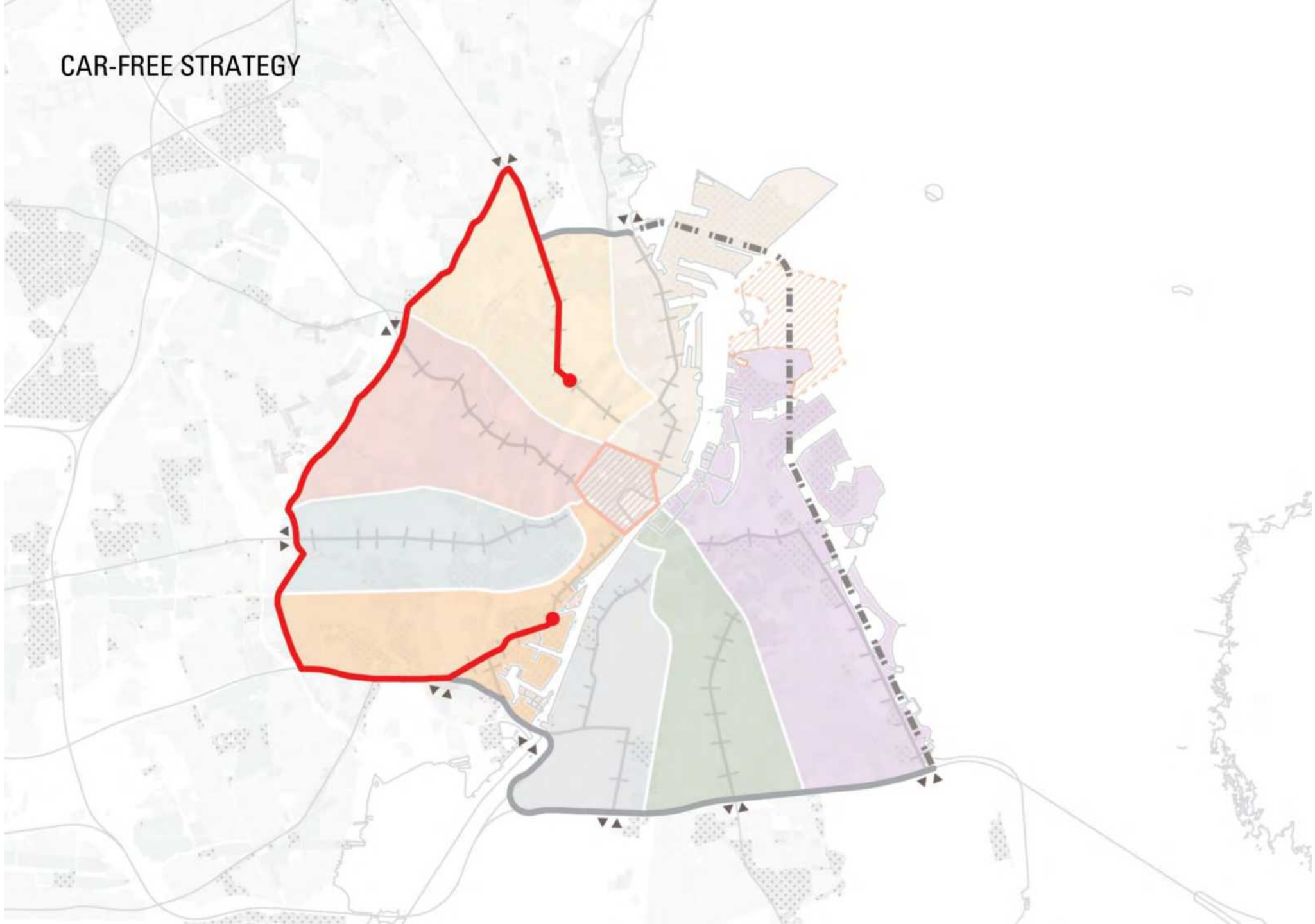
# TRAFIC ISLANDS



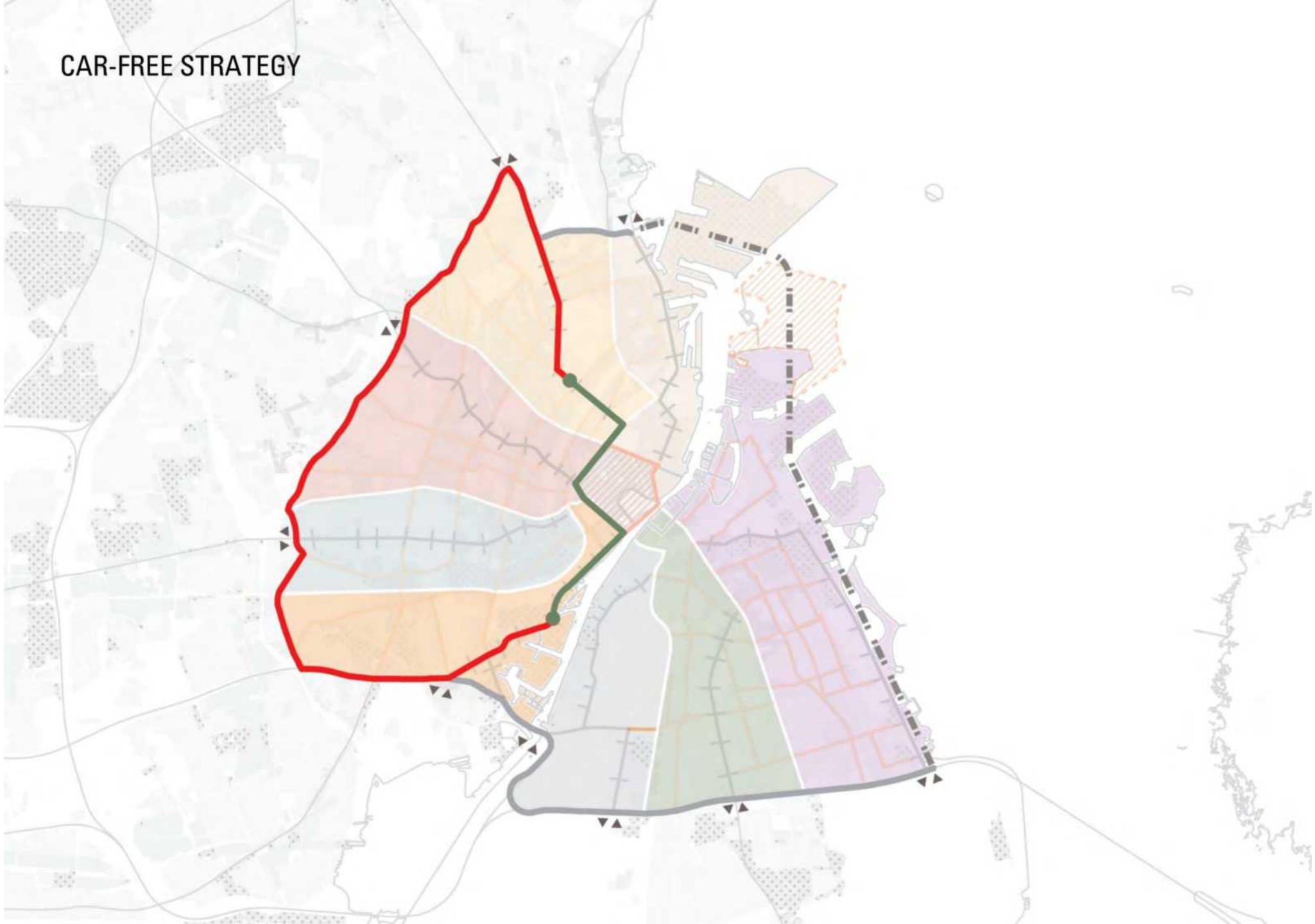
ACCESS TO ALL



CAR-FREE STRATEGY

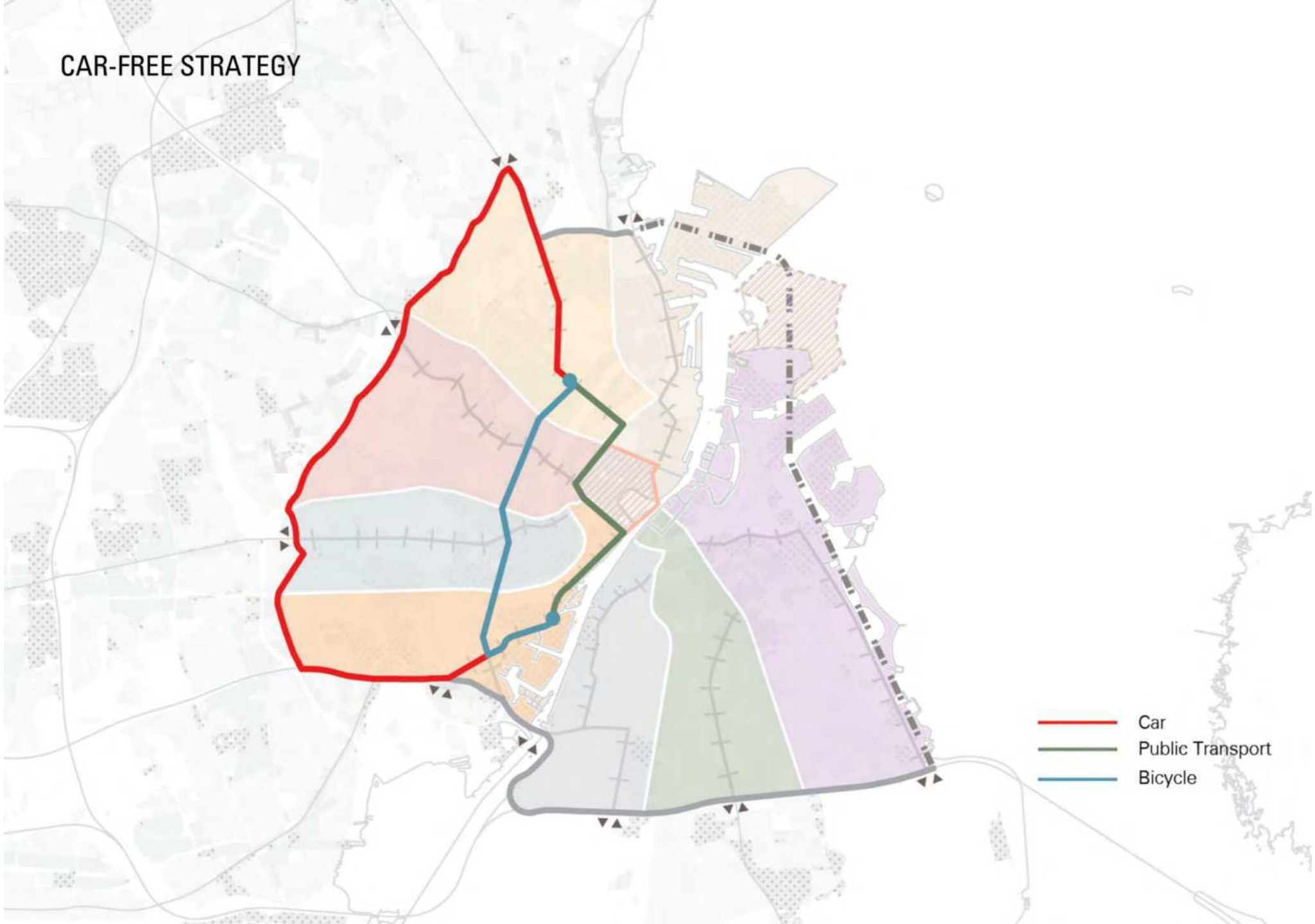


# CAR-FREE STRATEGY



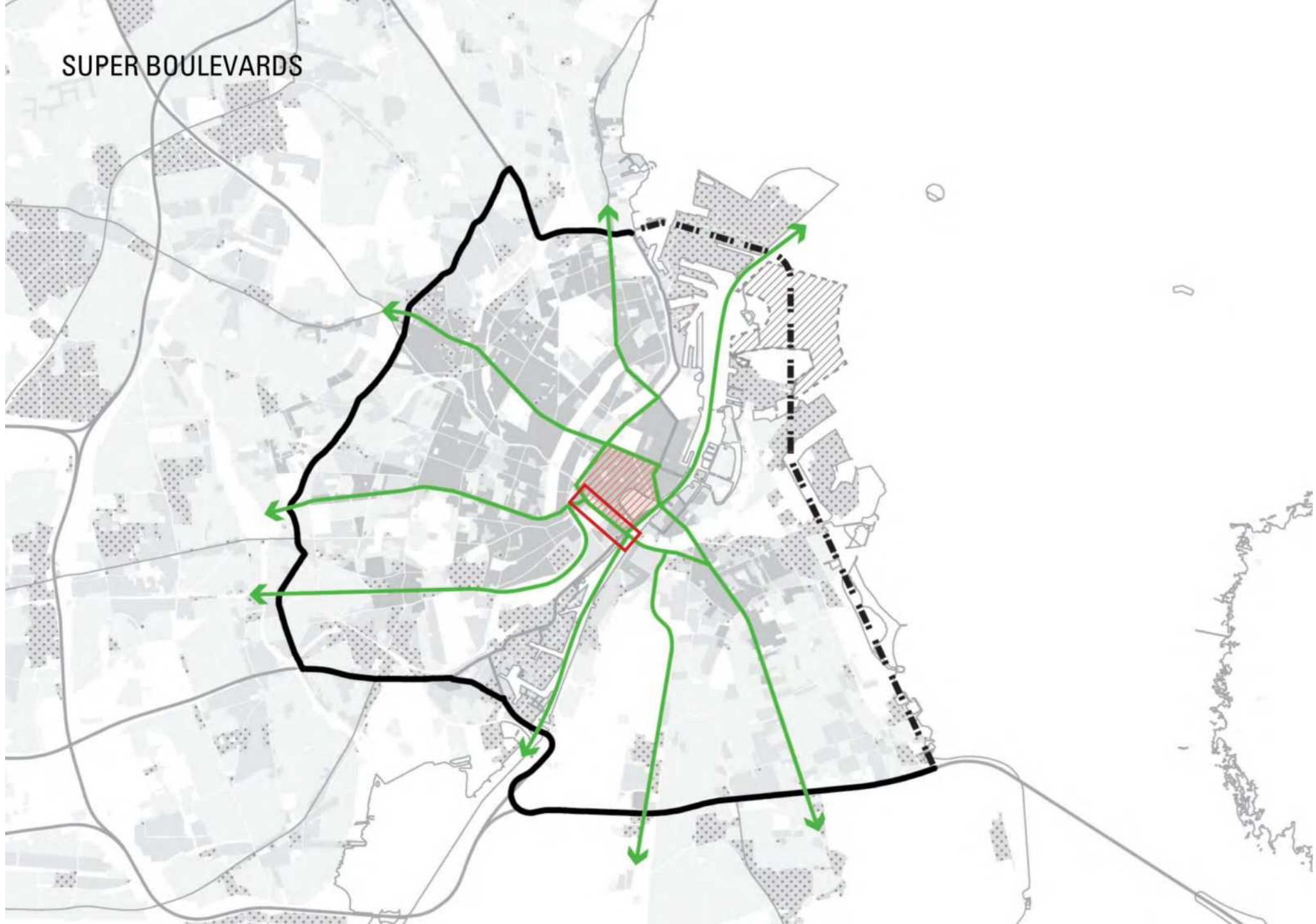


# CAR-FREE STRATEGY



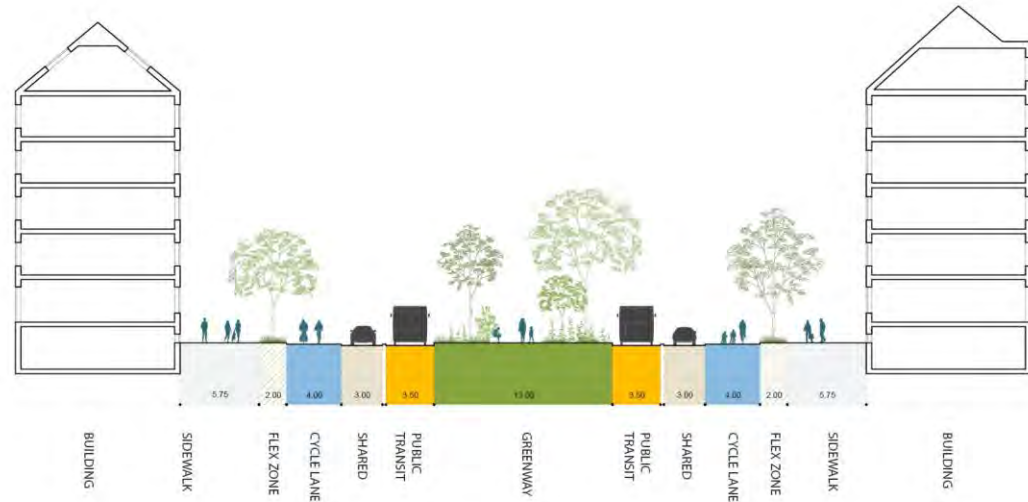

**SUPER BOULEVARD**

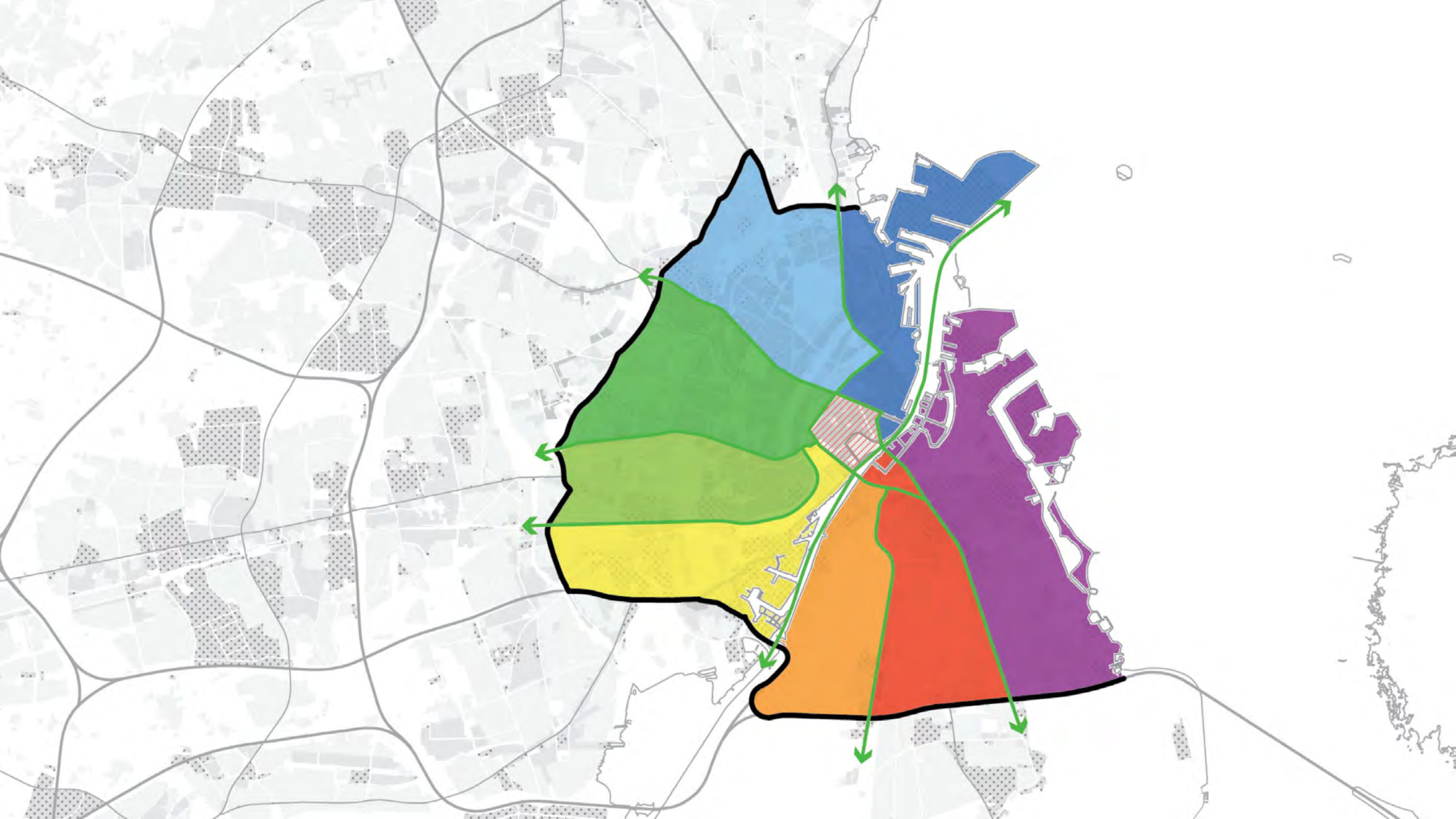
# SUPER BOULEVARDS



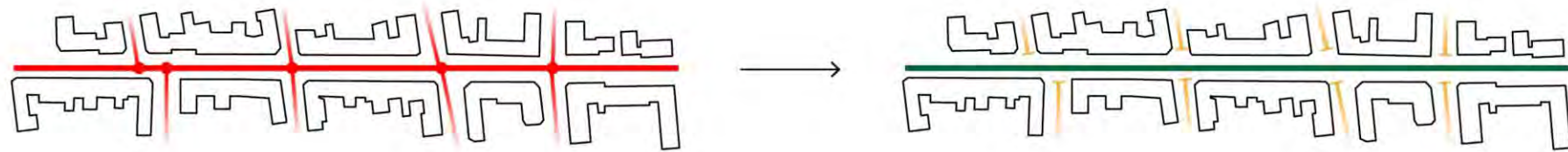


# SECTIONS





# SUPER BOULEVARD CONCEPT

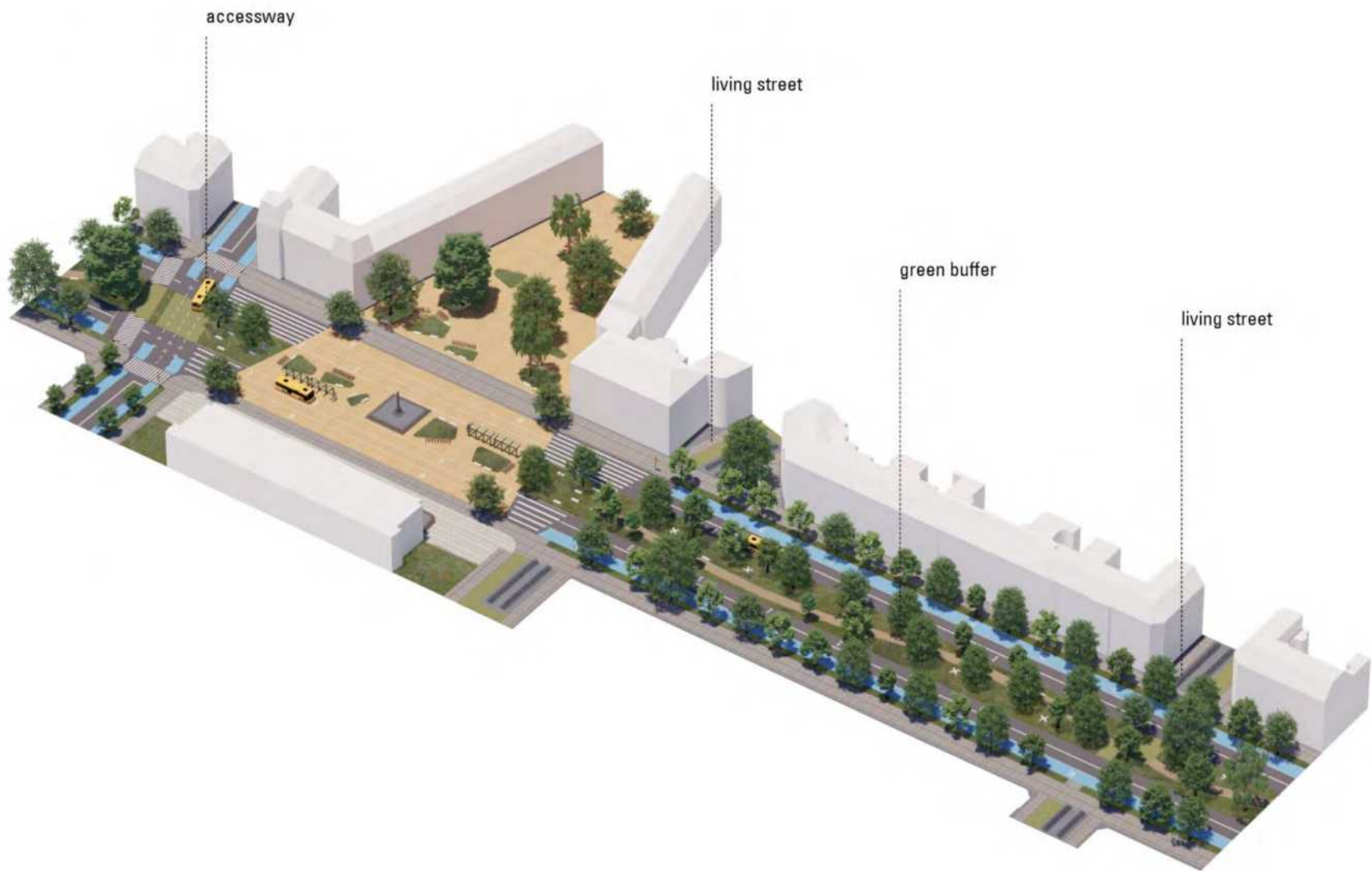


HC ANDERSENS BLVD





# HC ANDERSENS BLVD

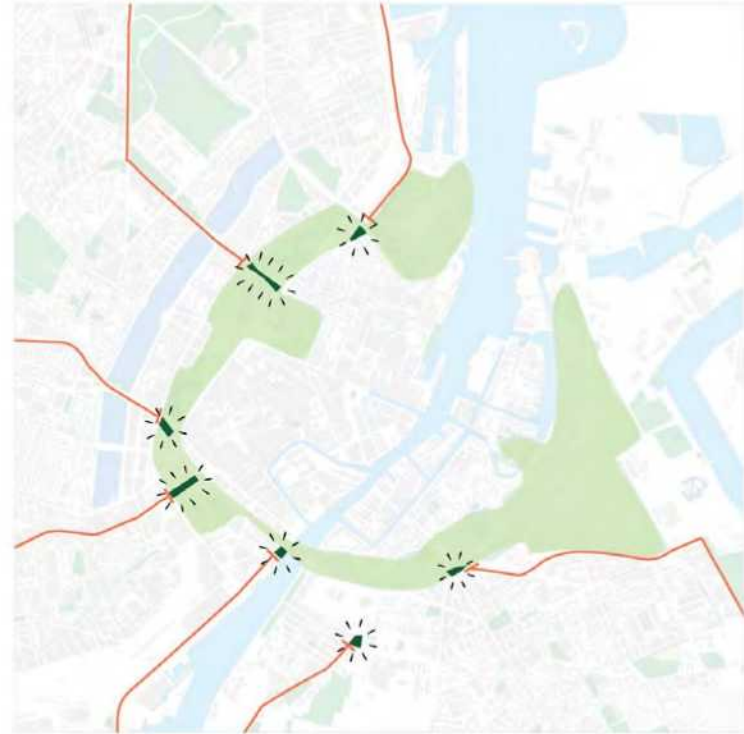








EXISTING





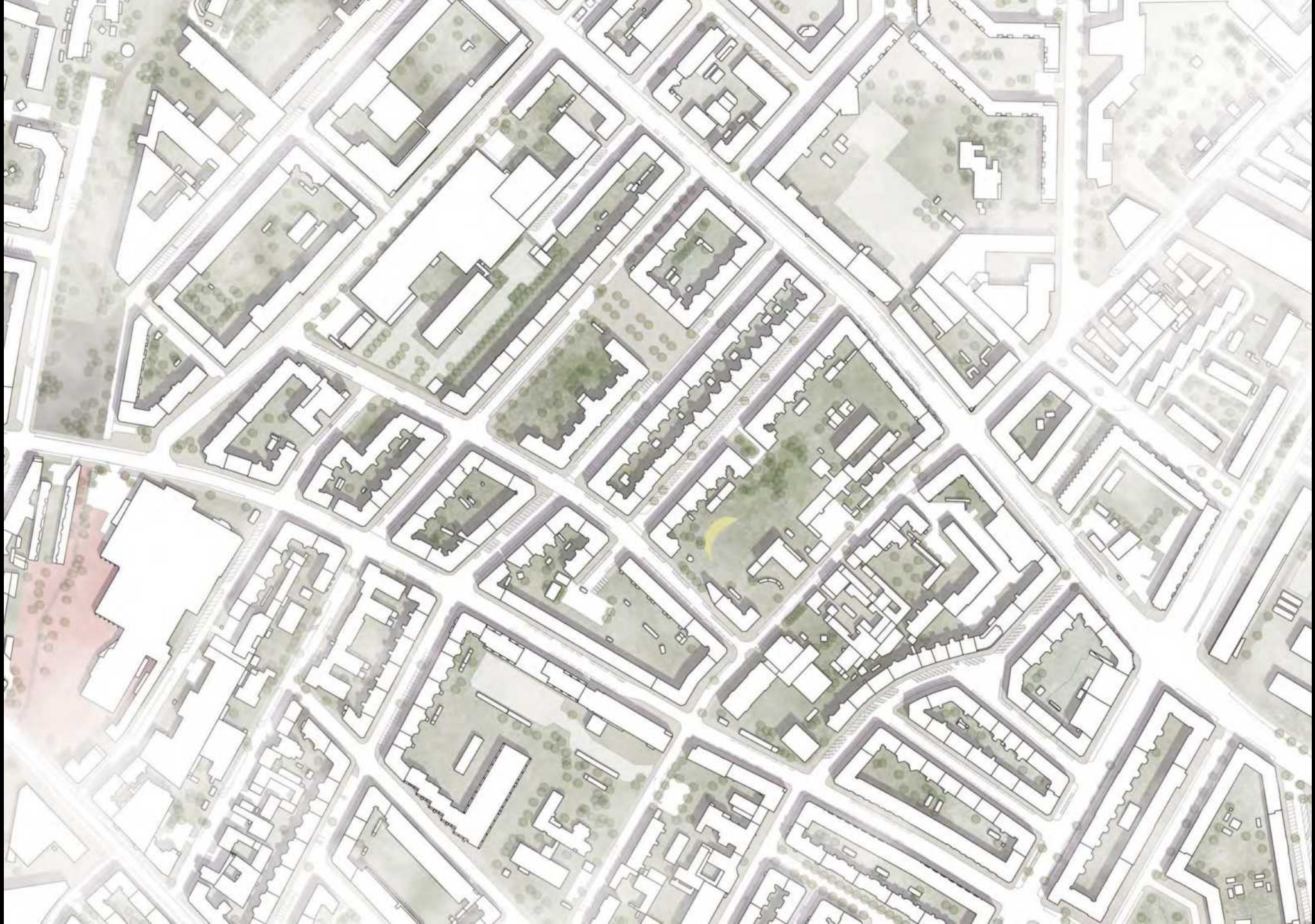
PROPOSED



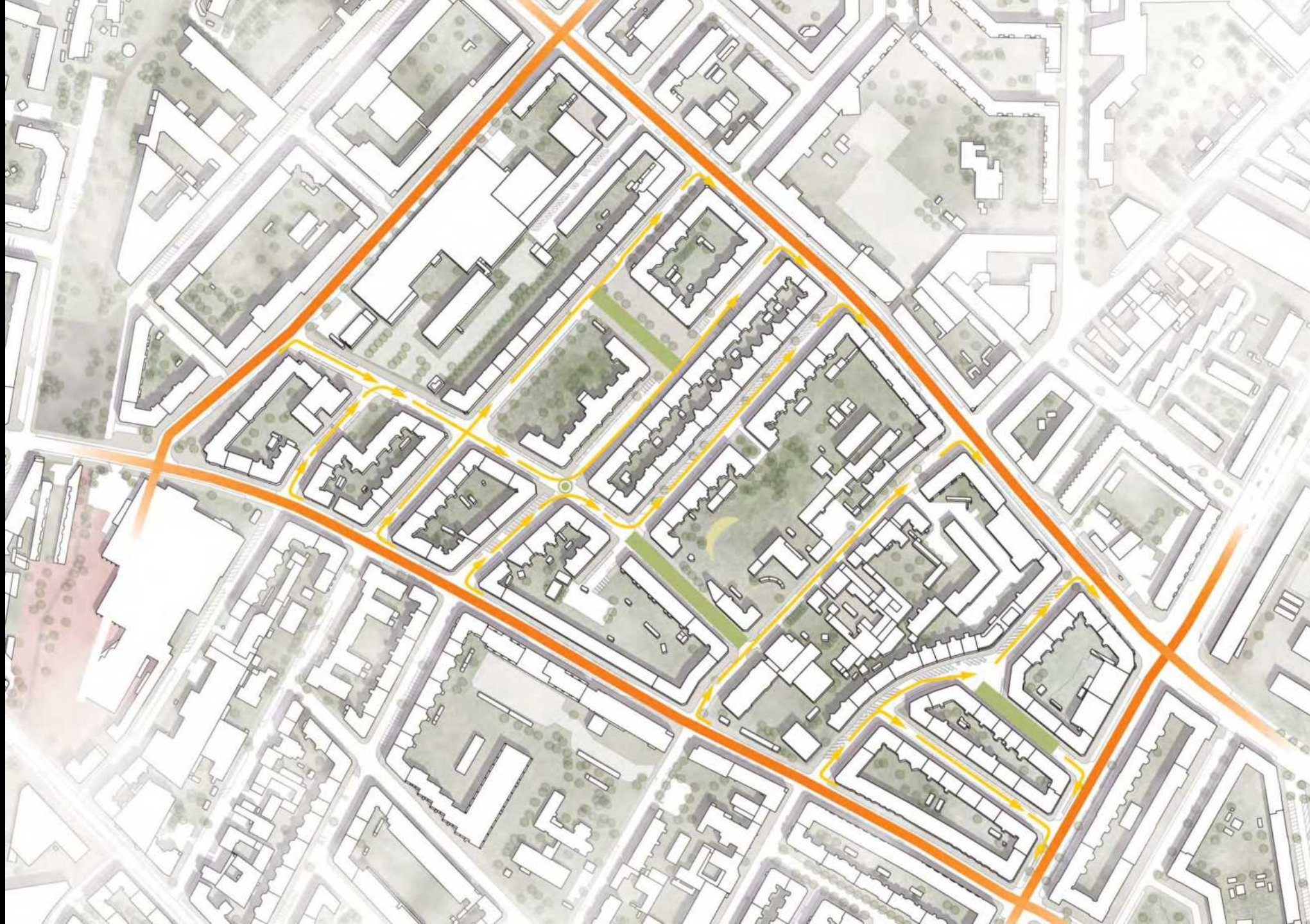
**KVARTERET**

THE COPENHAGEN SUPERBLOCK

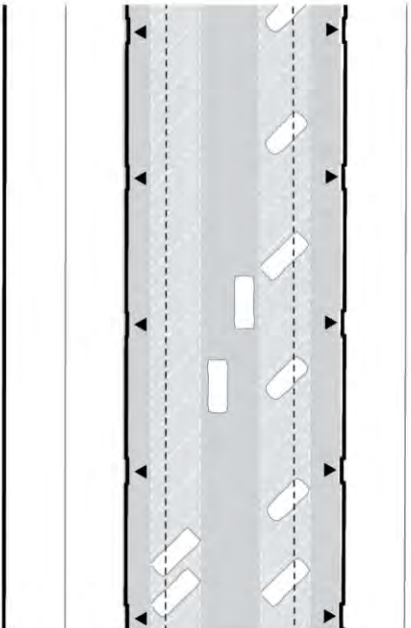




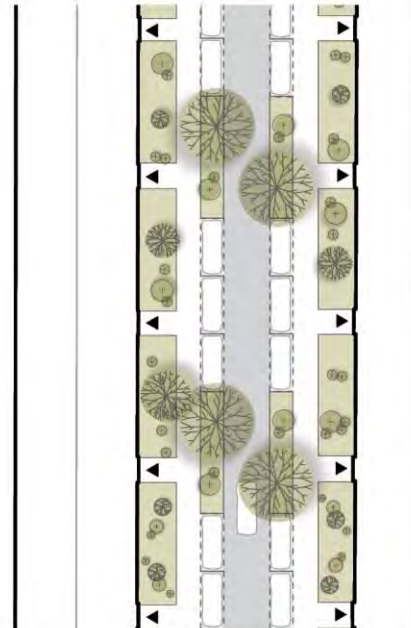




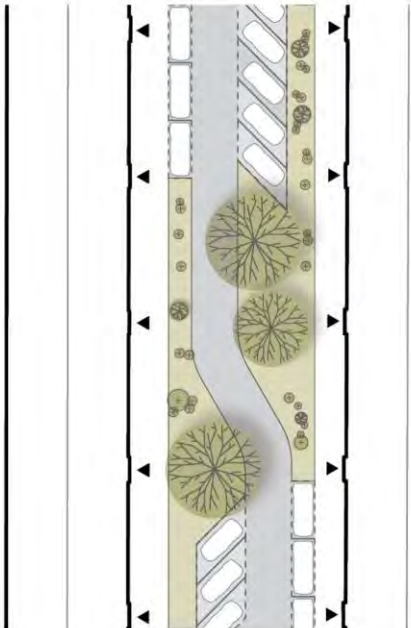
# BOLIGGADER CATALOG



EXISTING



MIDDLE



MIXED

NEW TYPES OF NEIGHBOURHOOD INFRASTRUCTURE



*Neighbourhood pockets*




*Neighbourhood streets*

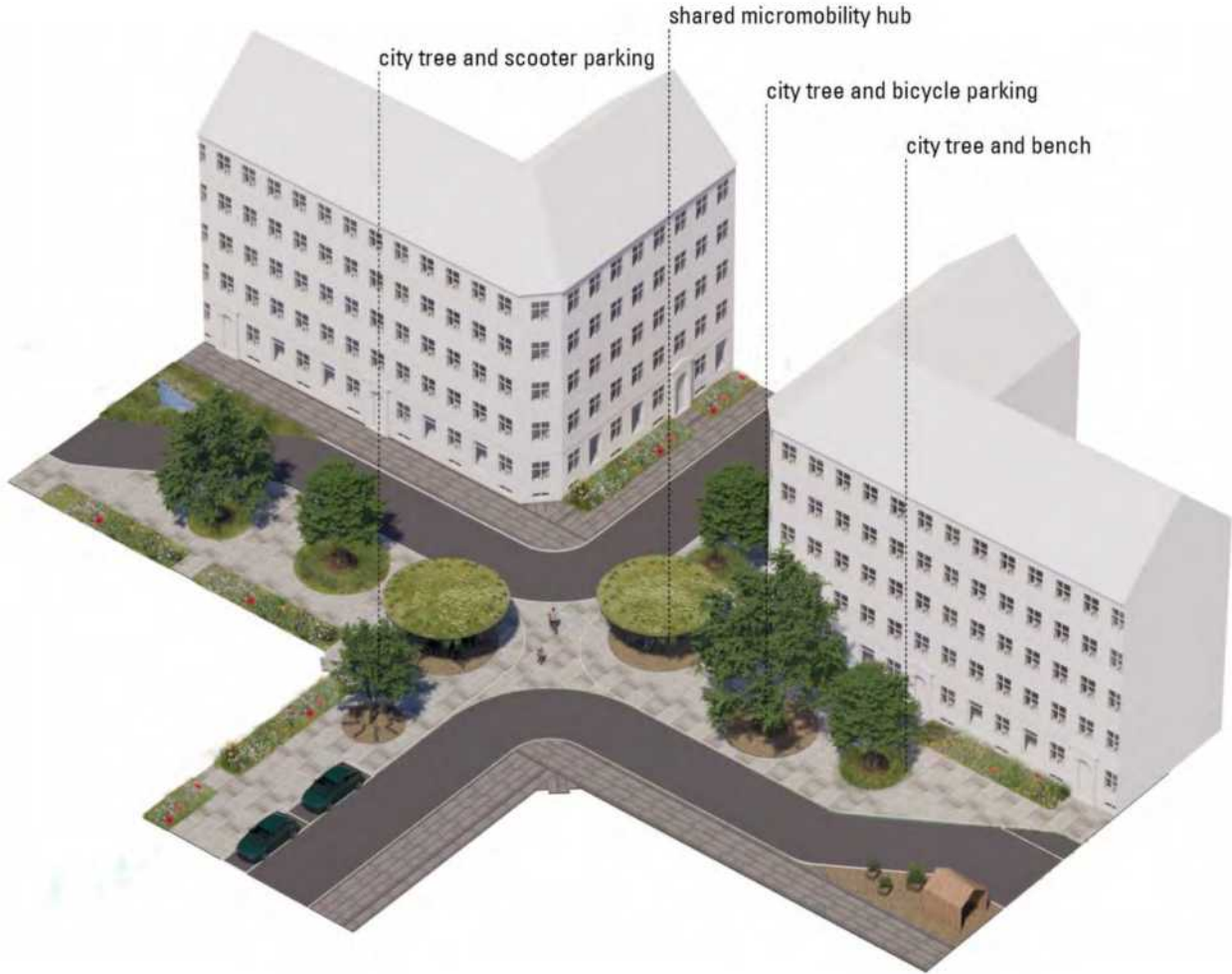


*Neighbourhood intersections*

# INTERSECTION - EXISTING



# INTERSECTION - PROPOSED







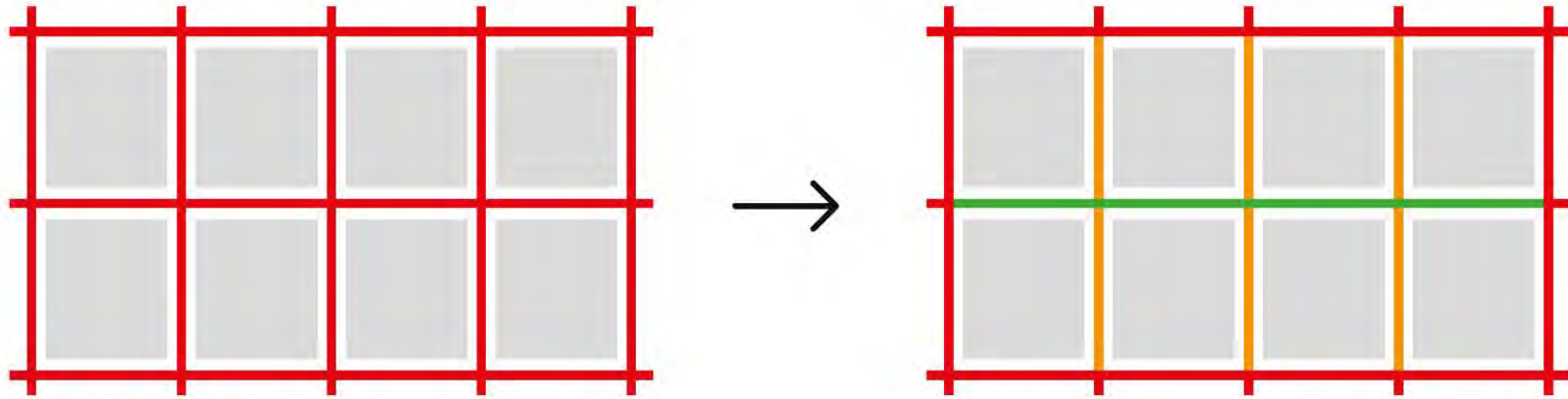




**NANNASGADE**

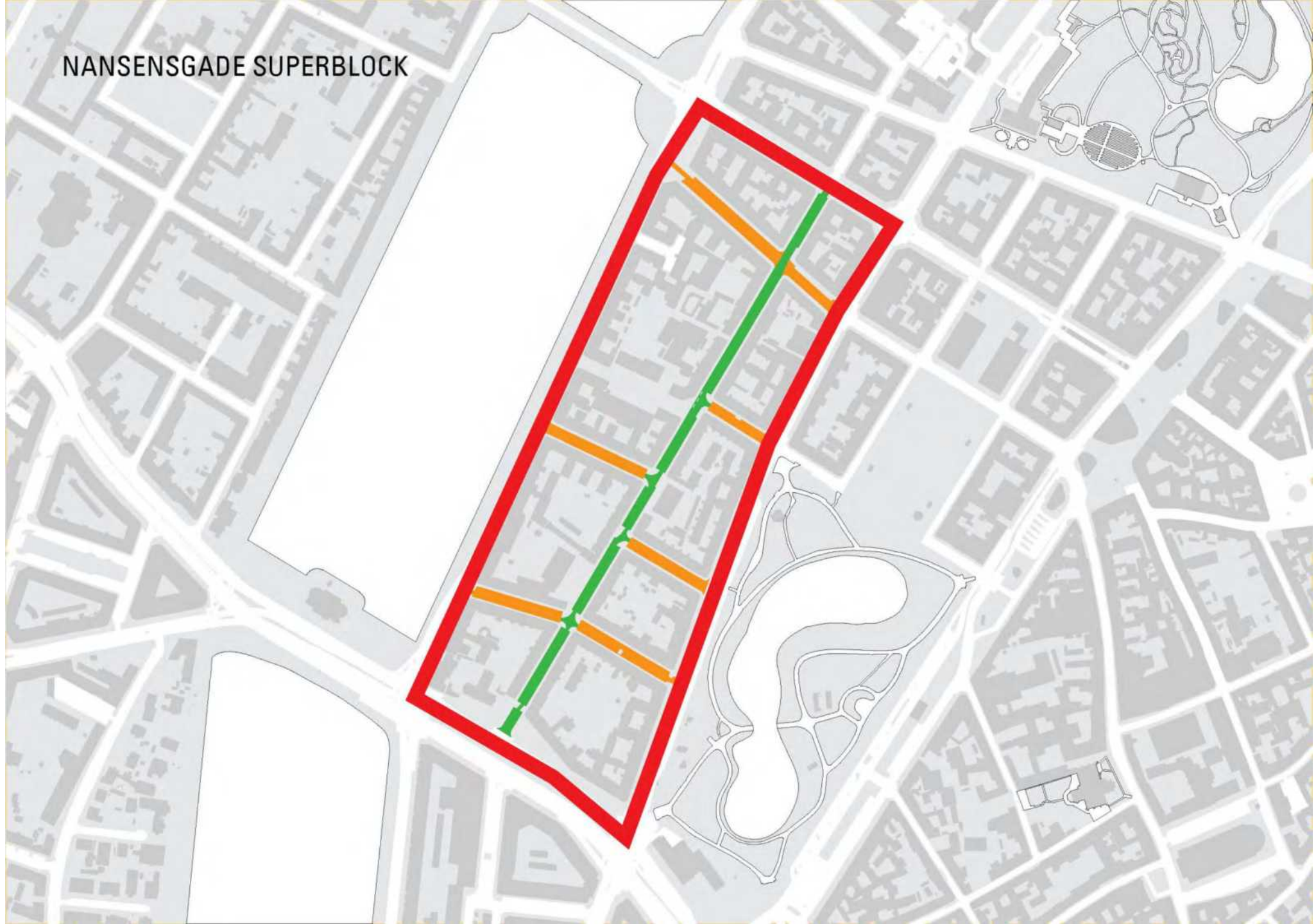


# CONCEPT DIAGRAM



-  THROUGH TRAFFIC
-  RESIDENT ACCESS
-  PEDESTRIAN ONLY

NANSENGADE SUPERBLOCK



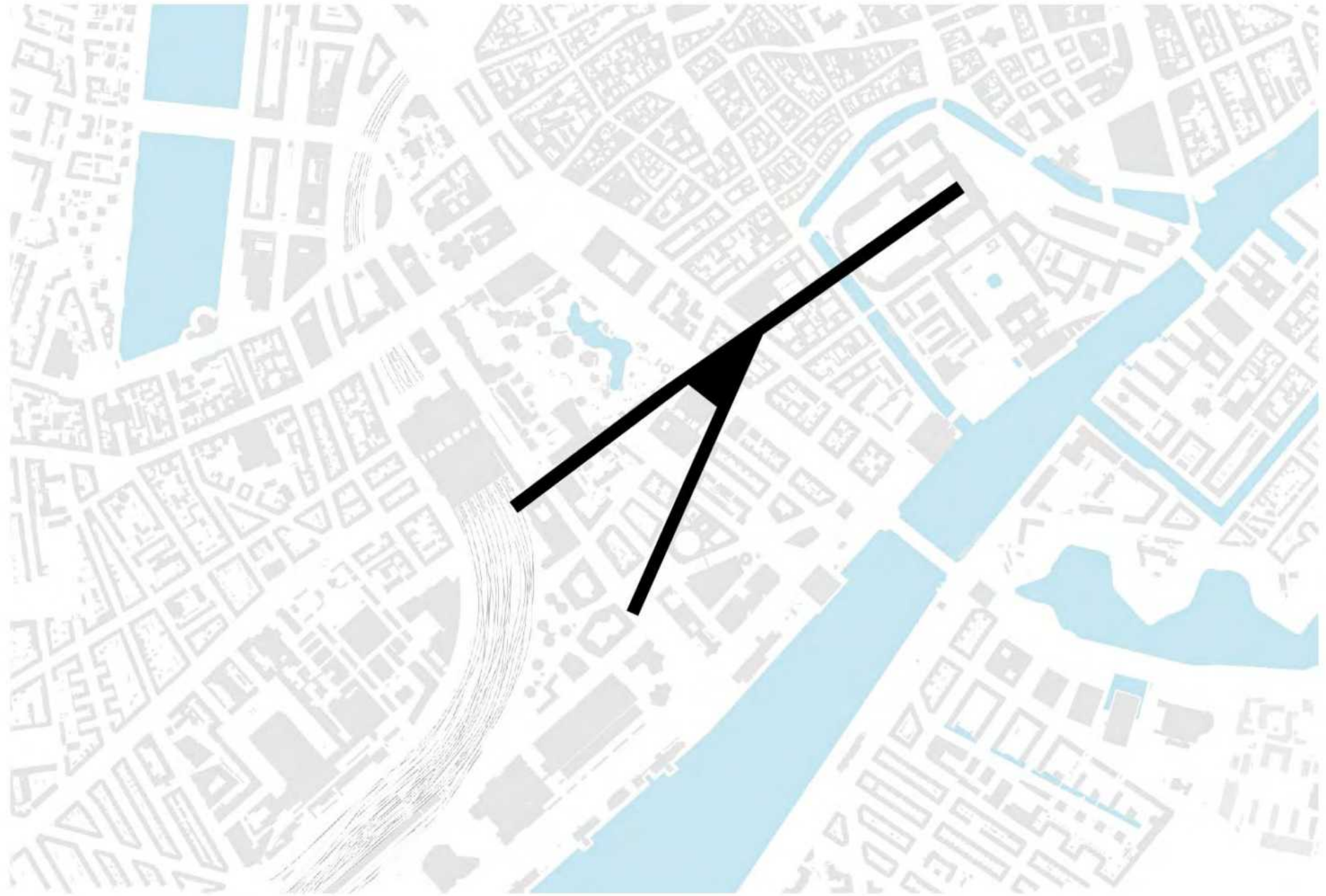




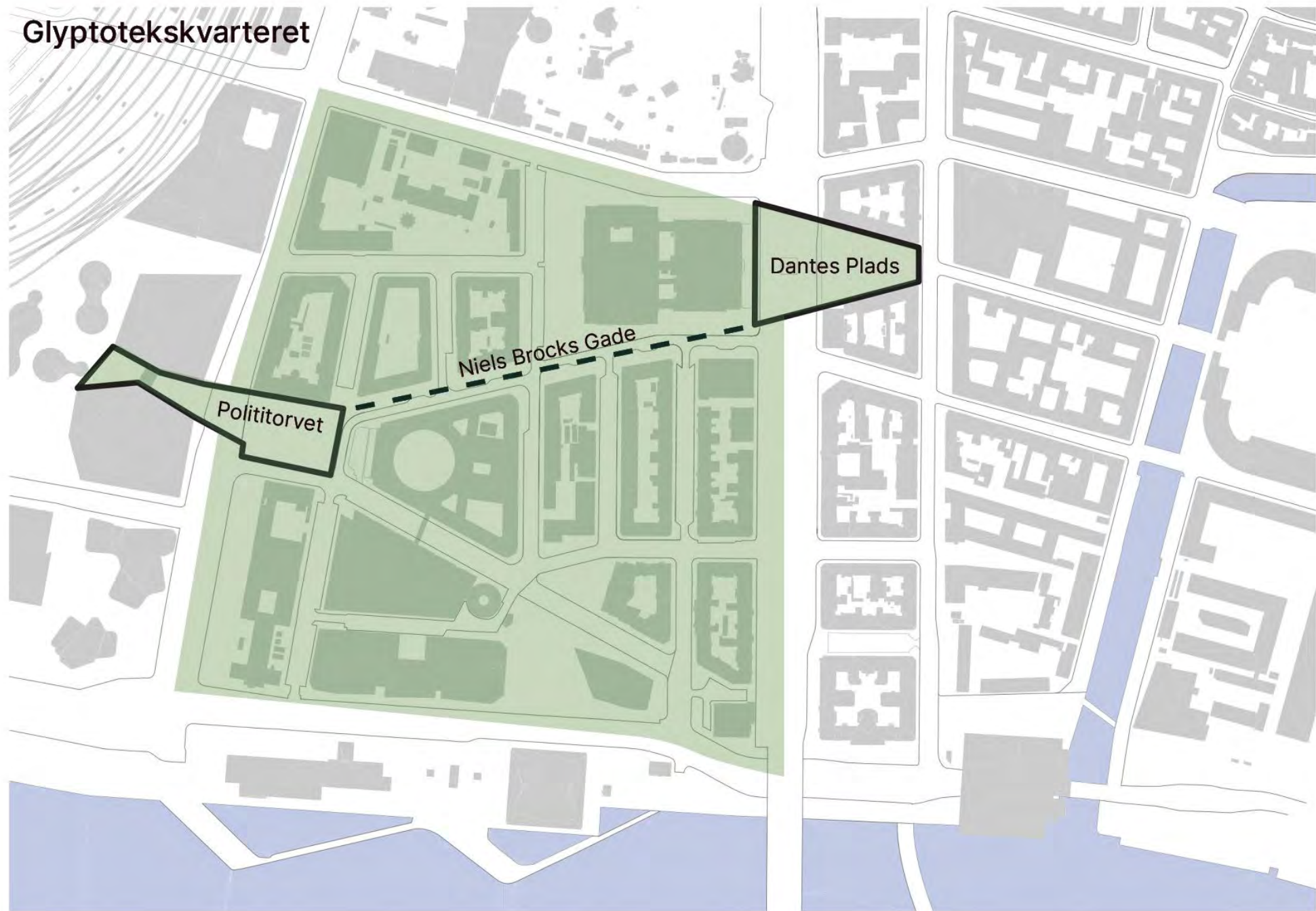


**GLYPTOTEKSKVARTERET**





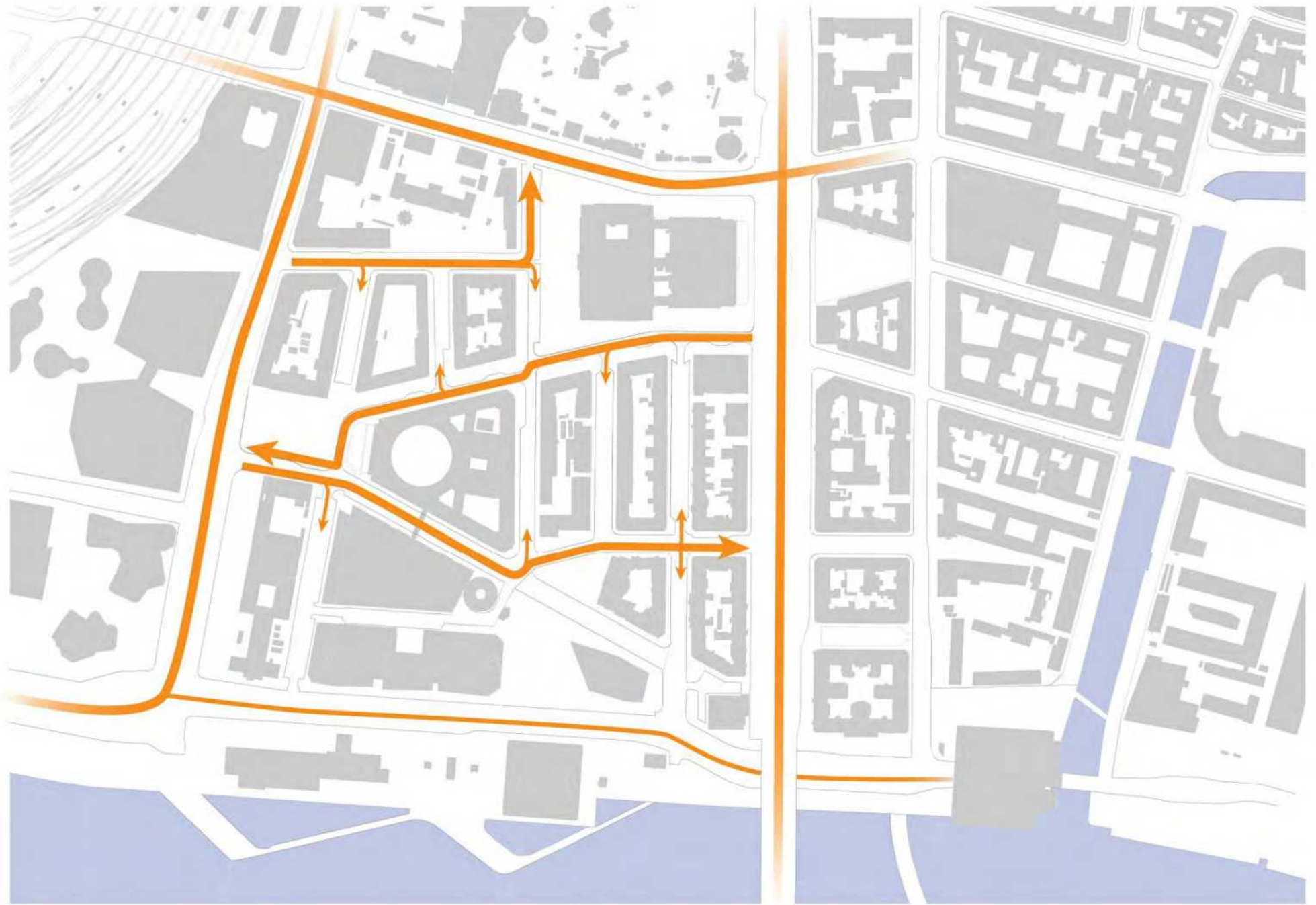
Glyptotekskvarteret

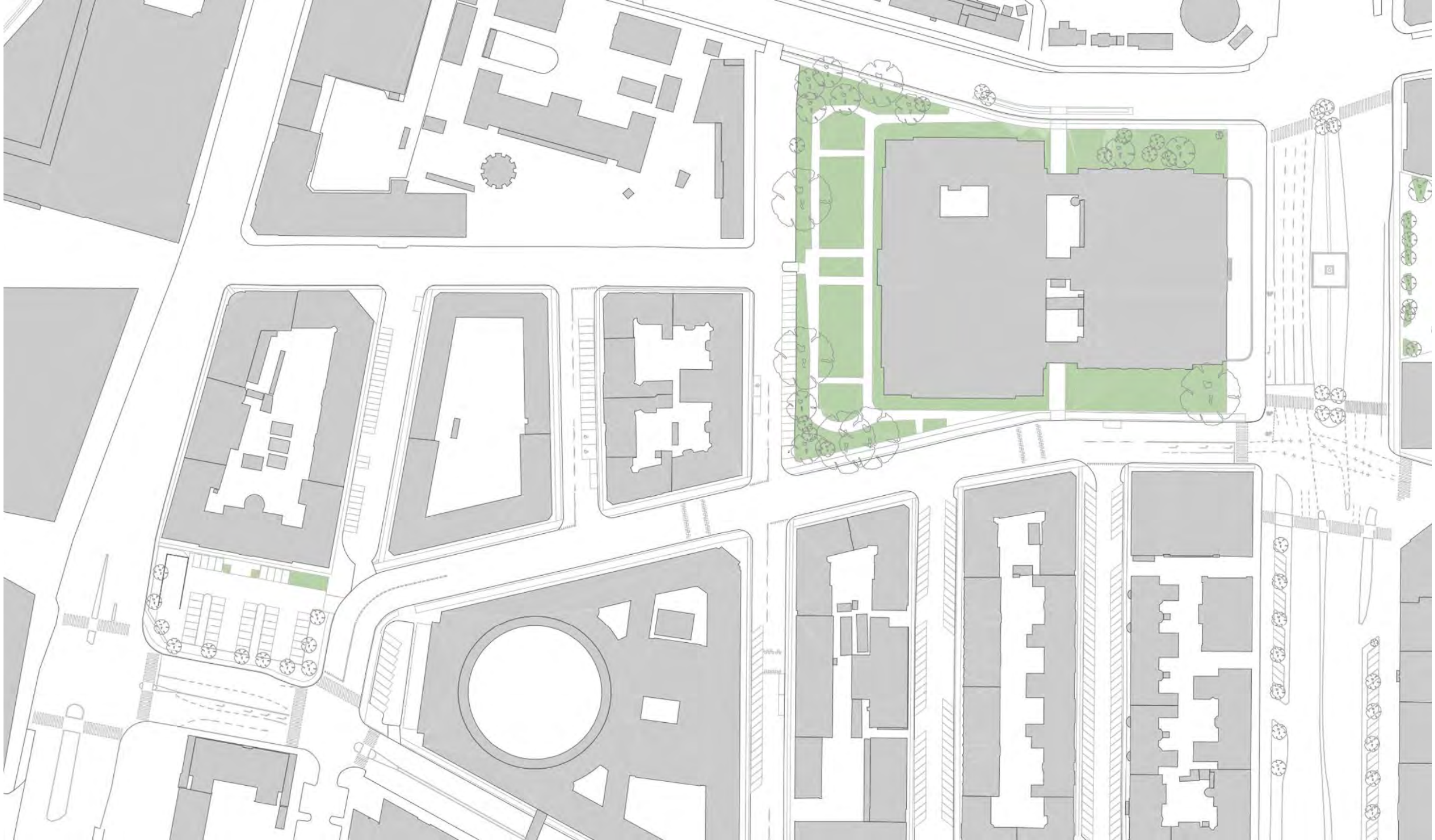


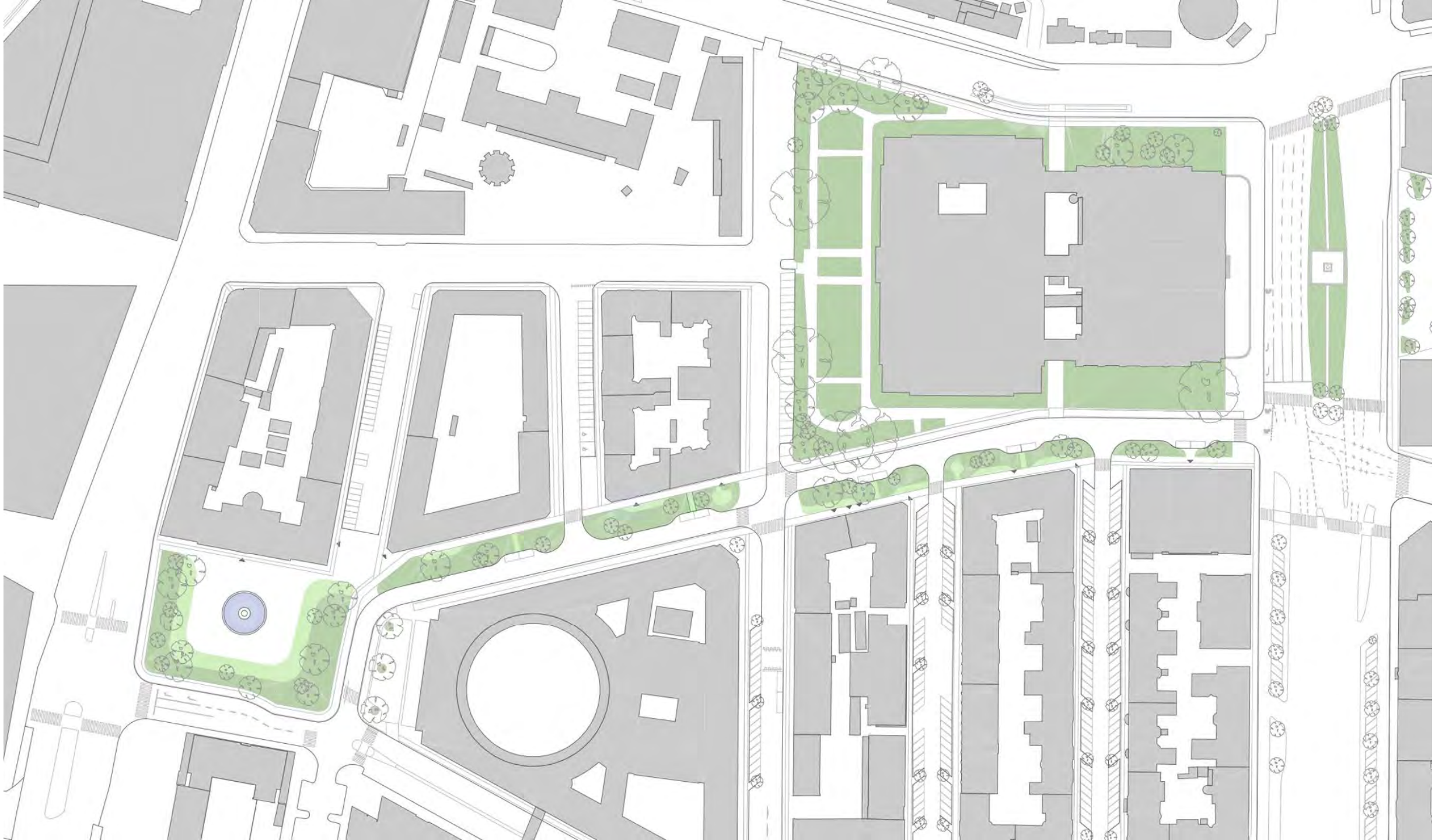
Polititorvet

Niels Brocks Gade

Dantes Plads











# PILOT PROJEKTER

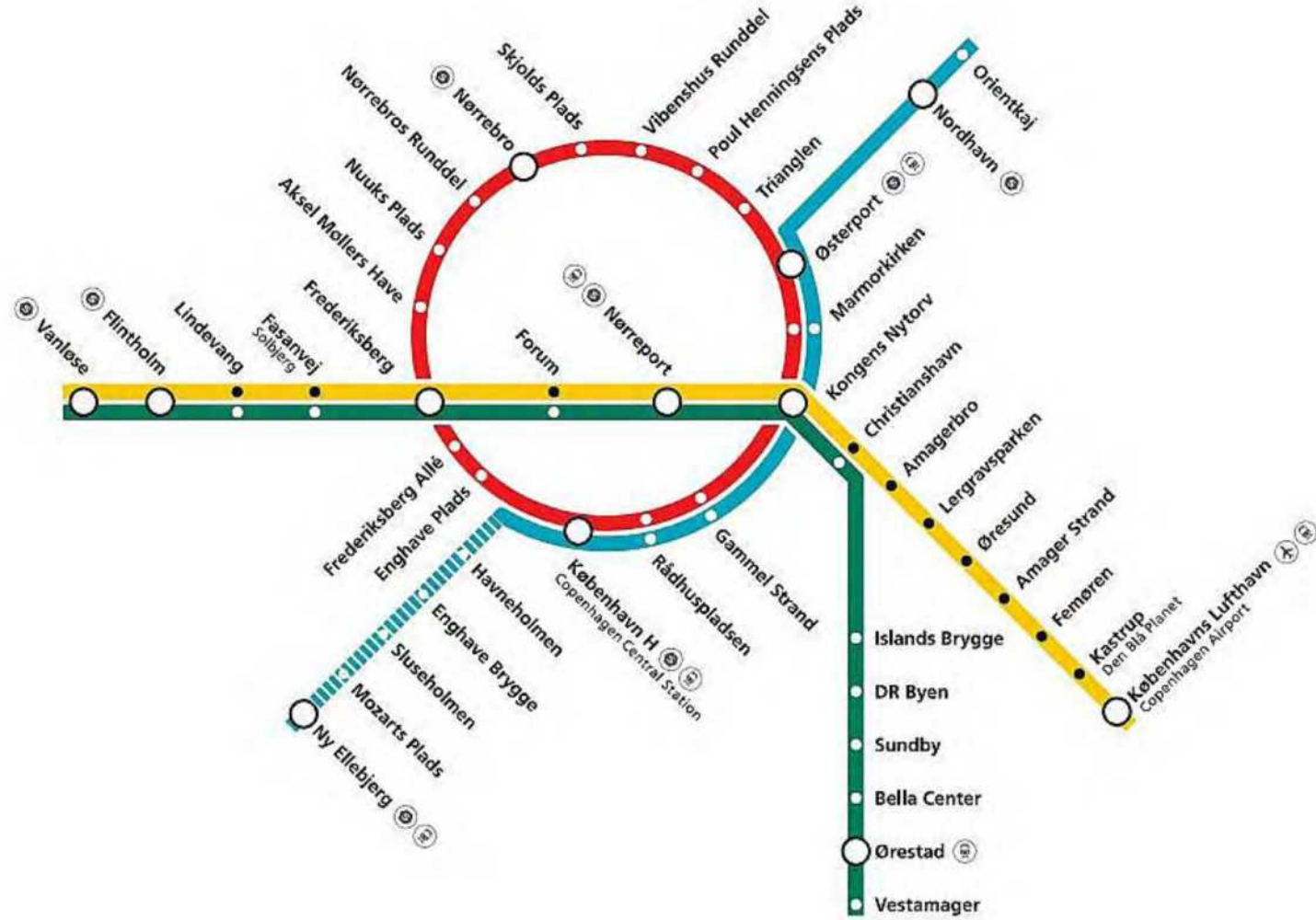


A vibrant outdoor sports court with children playing soccer, surrounded by lush greenery and modern buildings. The scene is bright and sunny, with large trees and a clear sky. In the background, there are modern buildings and a wooden play structure. The court is marked with white lines and has two goals. Children are seen running and playing soccer on the court. The text is overlaid in the center of the image.

**Vi må vise hvor godt det kan blive,  
hvis vi ændrer vaner**



STRUENSEEGADE





KAMA  
KAME

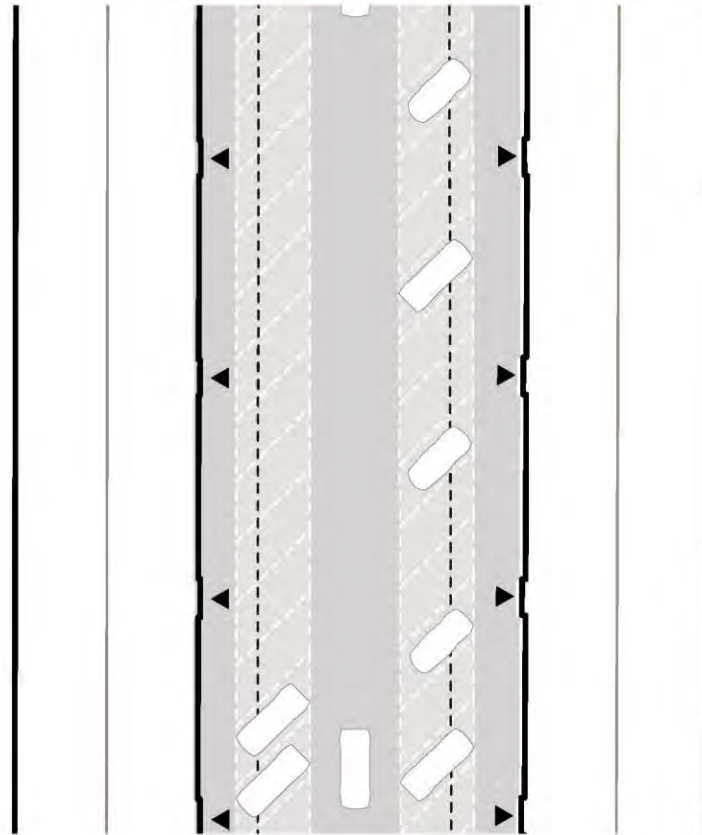
Nordliv BYR

AN 23 273

BC 22 963

BD 50 740

# EKSISTERENDE GADE

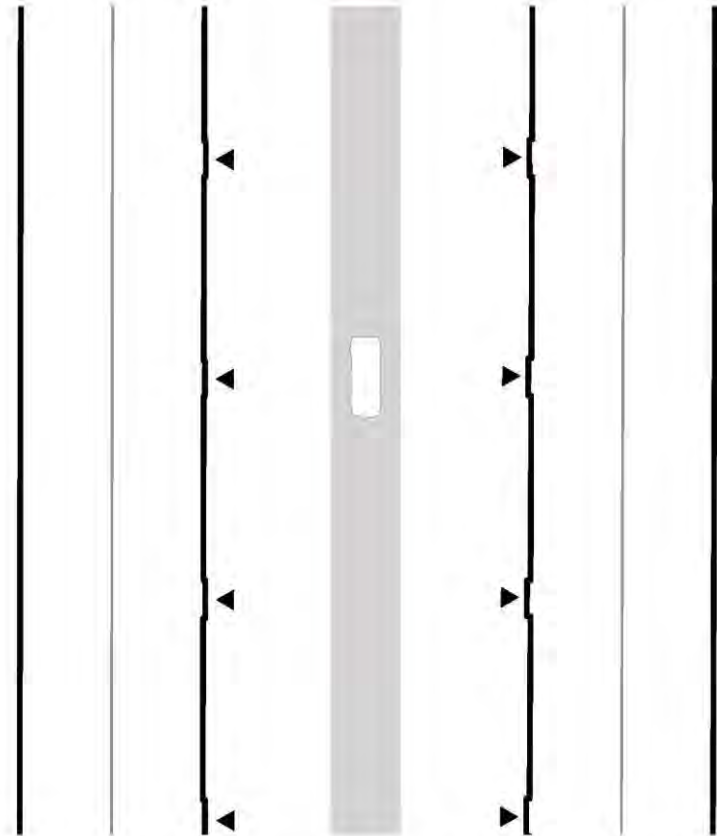


73%



27%

# NY GADEPROFIL

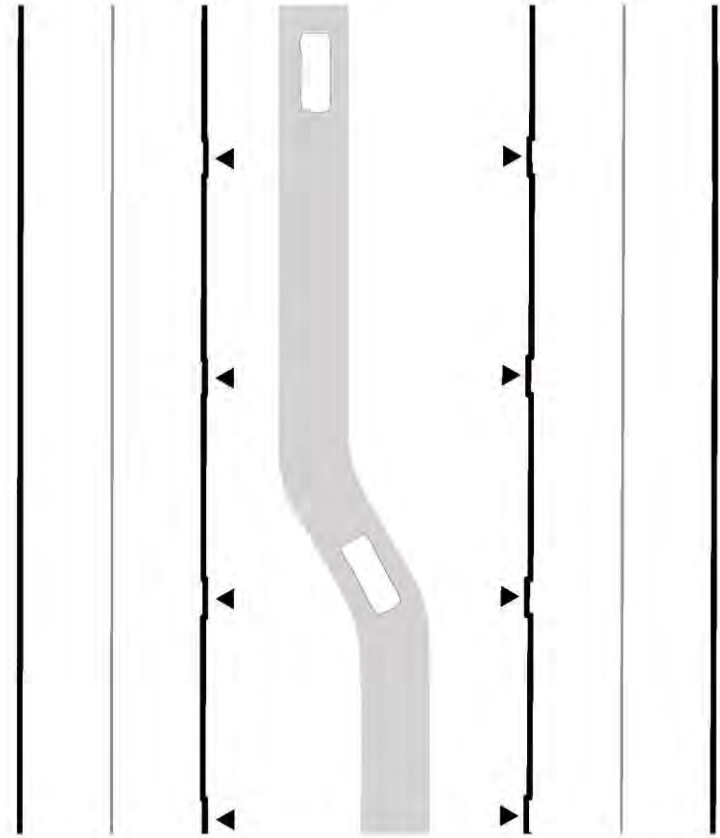


20%

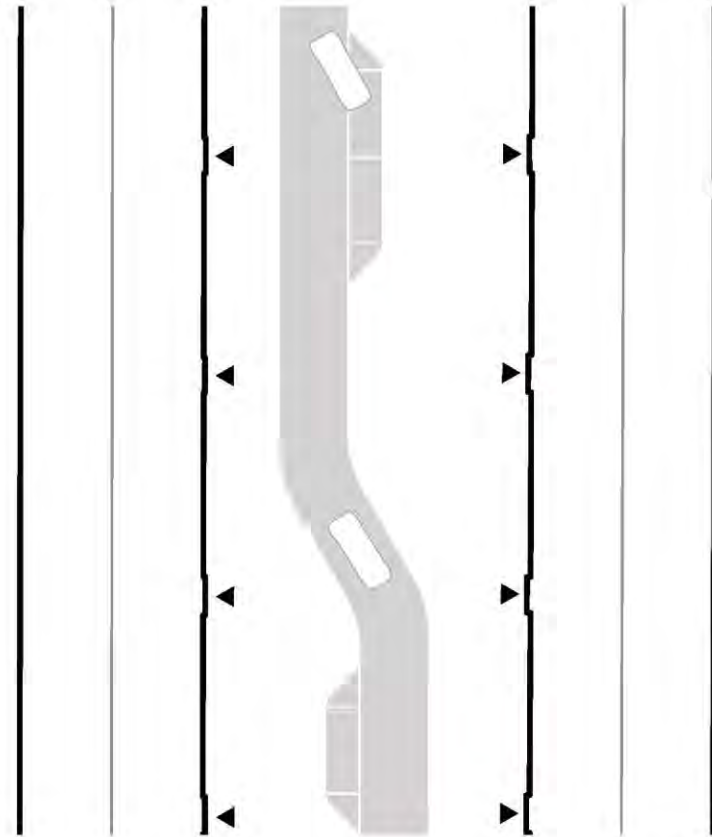


80%

# GADE MED FORSKYDNINGER

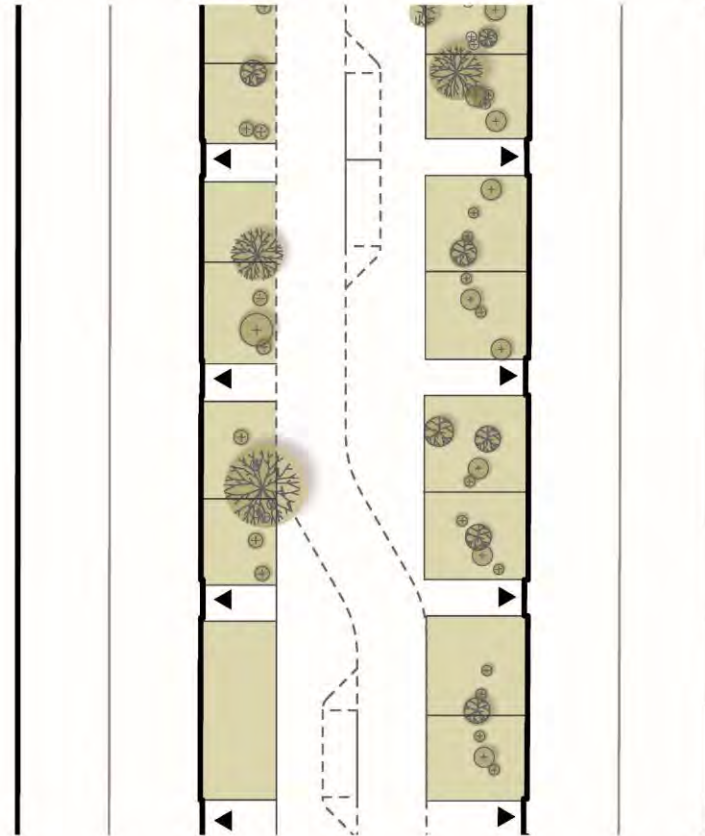


# DROP-OFF ZONER







# GADE MED FORHAVER



# FÆLLESAREALER I GADEN

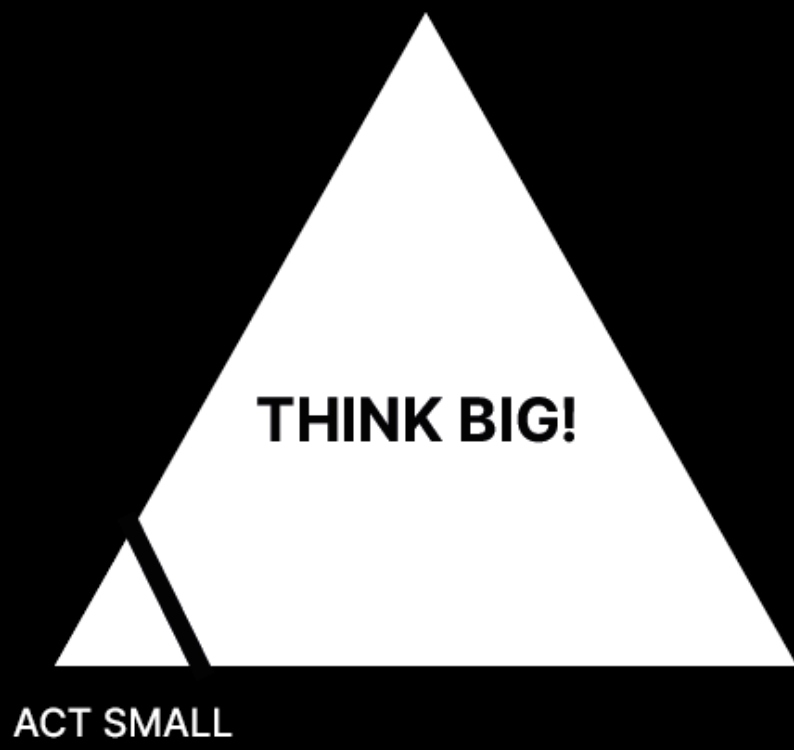


# NY VÆREGADE









**THINK BIG!**

ACT SMALL